

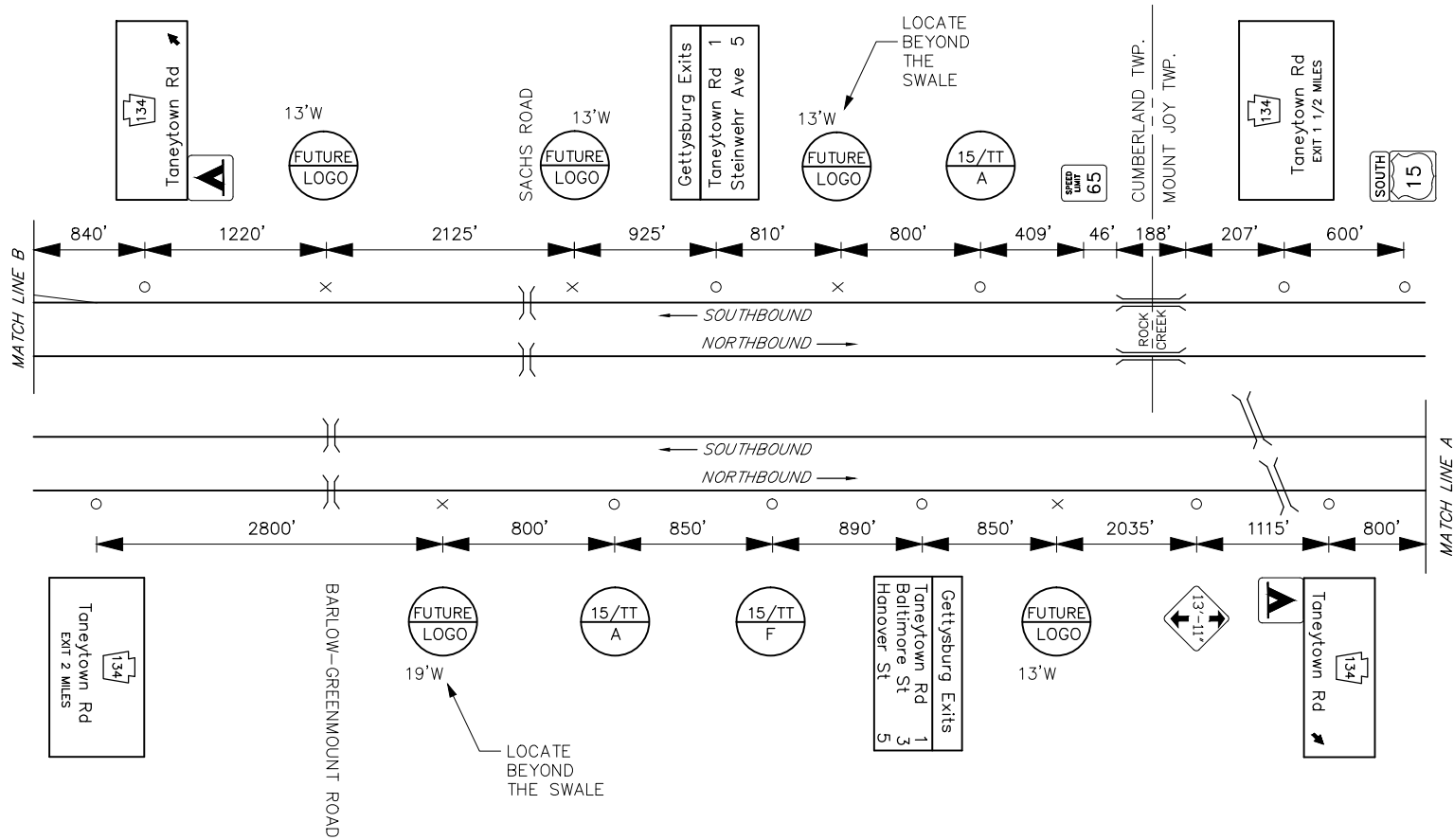
DISTRICT	COUNTY	ROUTE	PROJECT	SHEET
8-0	ADAMS	US 15		
CUMBERLAND TWP. REVISIONS				

NOTE: NEW WORK SHOWN WITH A CLOUD.

TABULATION OF QUANTITIES		
ITEM	UNIT	QUANTITY
POST MOUNTED SIGNS, TYPE A, LOGO	SQ.FT.	
POST MOUNTED SIGNS, TYPE B, LOGO	SQ.FT.	
POST MOUNTED SIGNS, TYPE C, LOGO	SQ.FT.	
BREAKAWAY SYSTEMS	EACH	
* STEEL S OR W BEAM POSTS	LBS.	
LOGO SIGN MOUNTING	EACH	
REMOVAL OF POST MOUNTED MOTORIST SERVICE SIGNS, TYPES B, C & F	L.S.	

* APPROXIMATE QUANTITY FOR INFORMATION ONLY

SYMBOLS	
○	Existing Sign to Remain
△	Existing Sign to be Removed
◻	Existing Sign Reset as Shown
●	NEW SIGN
×	FUTURE SIGN

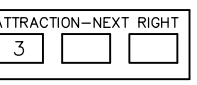
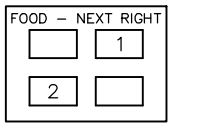


MAINLINE SCHEMATIC
NOT TO SCALE

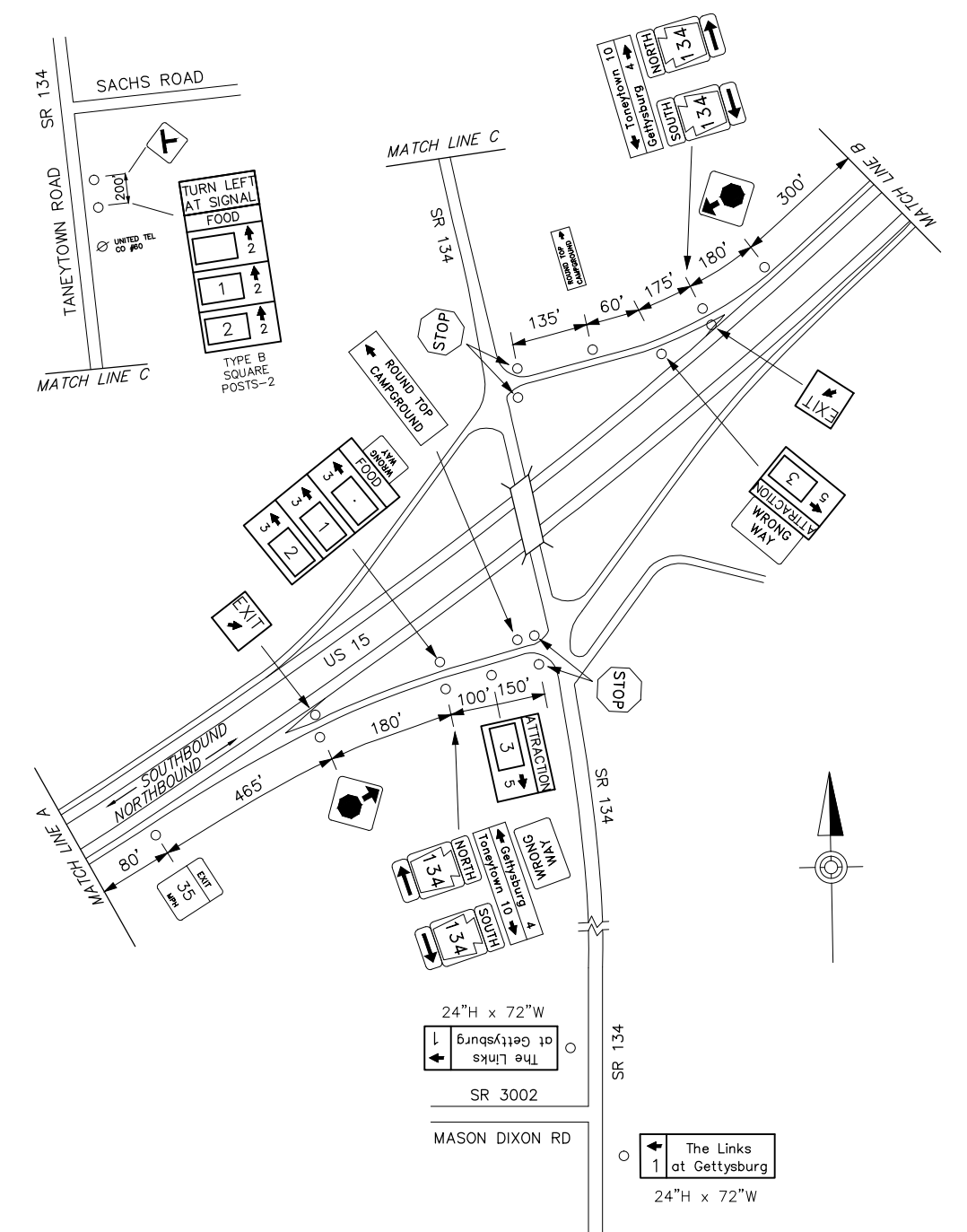
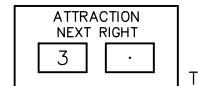
FREEWAY LANE CLOSURES OR RESTRICTIONS
ONLY PERMITTED BETWEEN 9:00 PM AND
6:00 AM MONDAY THRU FRIDAY.
DO NOT WORK DURING HOLIDAY PERIODS.

TANEYTOWN ROAD SPECIFIC INFORMATION PANEL			
SIGN NUMBER	LEGEND	BUSINESS	LOGO. NO.
15/TT F NB	FOOD	FRIENDLY'S	1
		McDONALD'S	2
15/TT A NB	ATTRACTION	THE LINKS AT GETTYSBURG	3
15/TT A SB			

NB SIGNS



SB SIGNS



NOT TO SCALE

File name: P:\0003\000394_0431\CAD Drawings\Logo_As-Builts\US HIGHWAYS\US 15\taneytownrd\015\taneytownrd.dwg Layout: Model Dec 27, 2013-9:40am crieck