

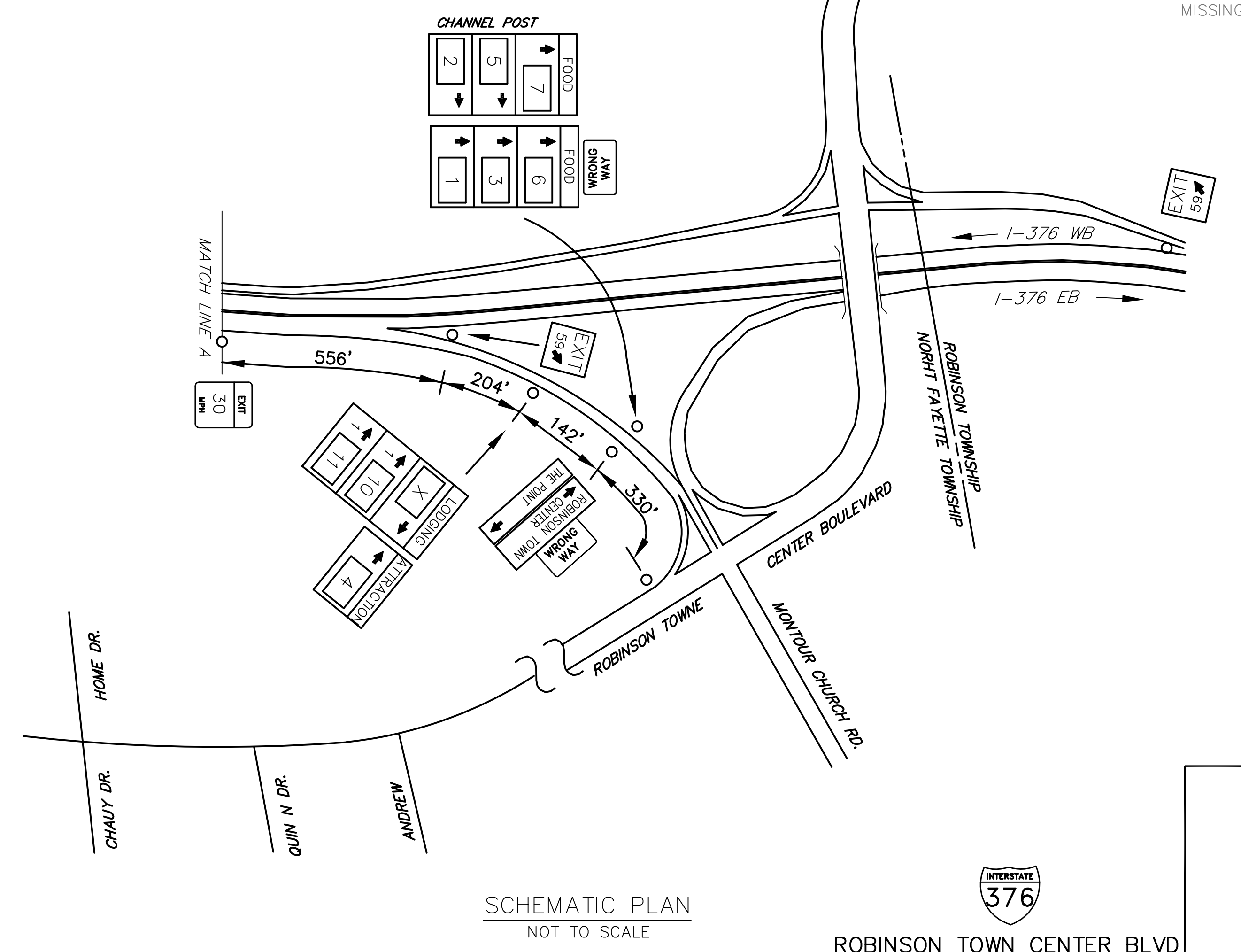
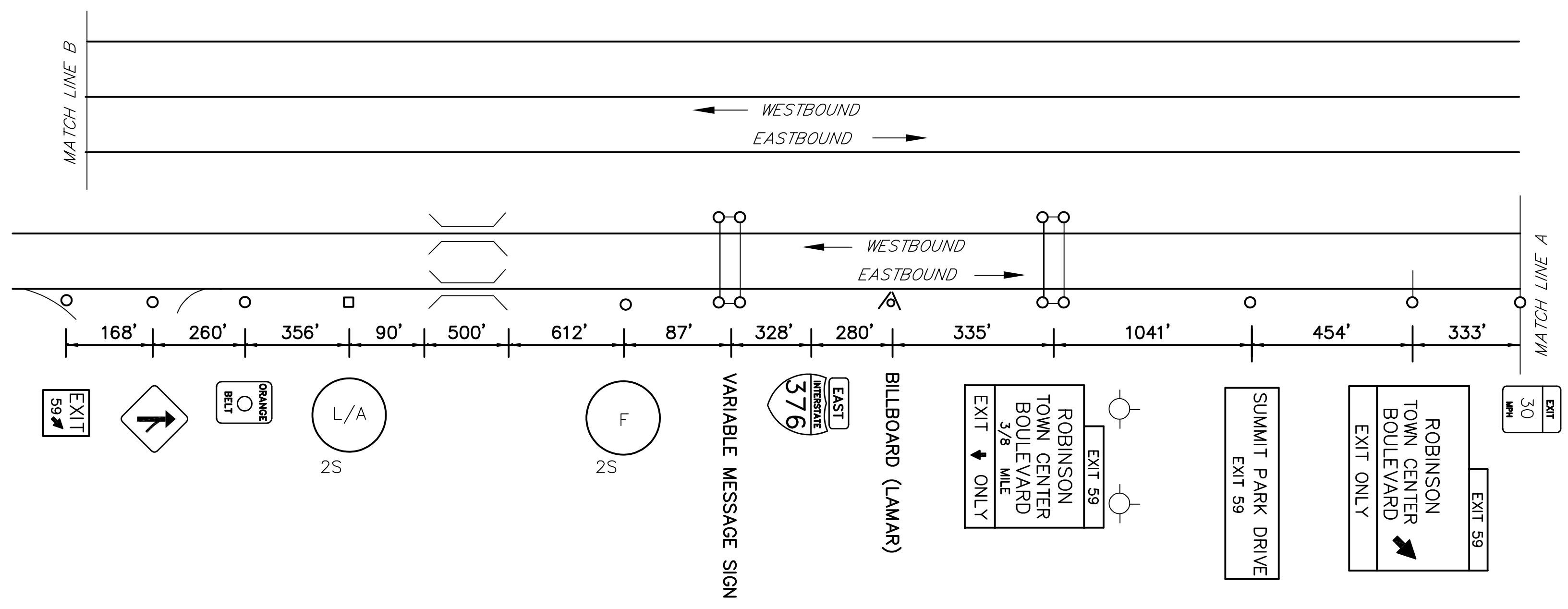
DISTRICT	COUNTY	ROUTE	PROJECT	SHEET
11-0	ALLEGHENY	I-376		
NORTH FAYETTE & ROBINSON TOWNSHIPS				
REVISIONS				

TABULATION OF QUANTITIES		
ITEM	UNIT	QUANTITY
1100	SQ.FT.	
POST MOUNTED SIGNS, TYPE B, LOGO	SQ.FT.	--
POST MOUNTED SIGNS, TYPE C, LOGO	SQ.FT.	
BREAKAWAY SYSTEMS	EACH	
* STEEL S OR W BEAM POSTS	LBS.	
LOGO SIGN MOUNTING	EACH	
REMOVAL OF POST MOUNTED MOTORIST SERVICE SIGNS, TYPES A & E	EACH	
REMOVAL OF POST MOUNTED MOTORIST SERVICE SIGNS, TYPES B, C & F	L.S.	

\* APPROXIMATE QUANTITY FOR INFORMATION ONLY

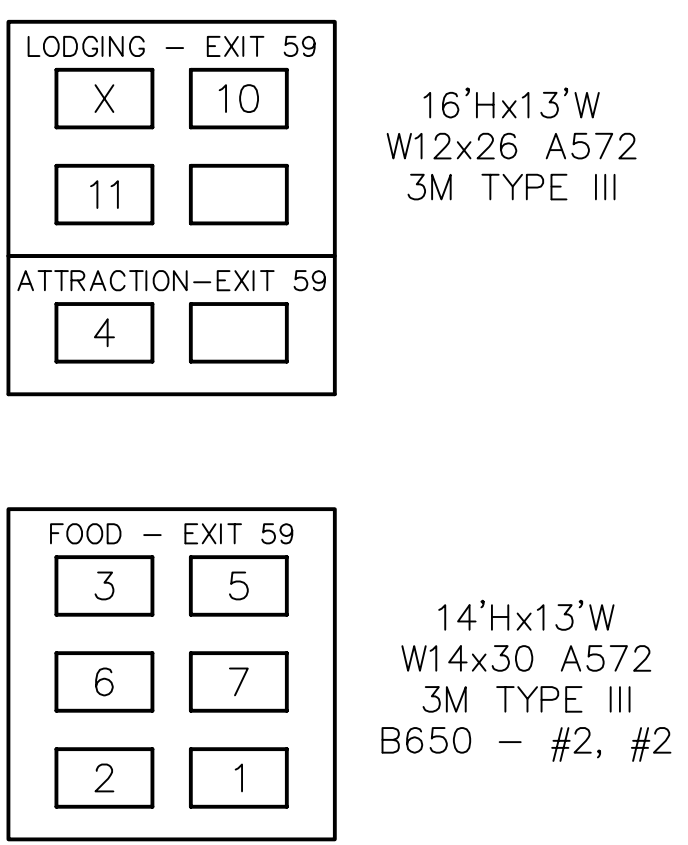
- SYMBOLS**
- Existing Sign to Remain
  - △ Existing Sign to be Removed
  - ◻ Existing Sign Reset as Shown
  - NEW SIGN
  - × FUTURE SIGN
  - ∅ Existing Utility Pole

WESTBOUND NOT ELIGIBLE - INSUFFICIENT SPACE



EXIT 59 SPECIFIC INFORMATION PANEL			
LEGEND	DIRECTION	BUSINESS	LOGO NO.
FOOD	EB	TACO BELL	2
		PANERA BREAD	3
		CHICK-FIL-A (CLOSED SUNDAYS)	5
		CRACKER BARREL	6
		McDONALDS (24 HOURS)	7
LODGING	EB	FAIRFIELD INN & SUITES	10
		TOWNEPLACE SUITES	11
ATTRACTION	EB	THE MALL AT ROBINSON	4

**EB SIGNS**



05/18/2022 FIELD INSPECTION NOTED TRAILBLAZER ASSEMBLY MISSING

D:\STATE\DRS\2023\11\NORTH FAYETTE\DRAWINGS\PERMITS\DISTRICT 11\ALLEGHENY - 10210-KK-SHFTX 1376\_EXIT 59\_PLAN September 12/2023 11:03 AM