

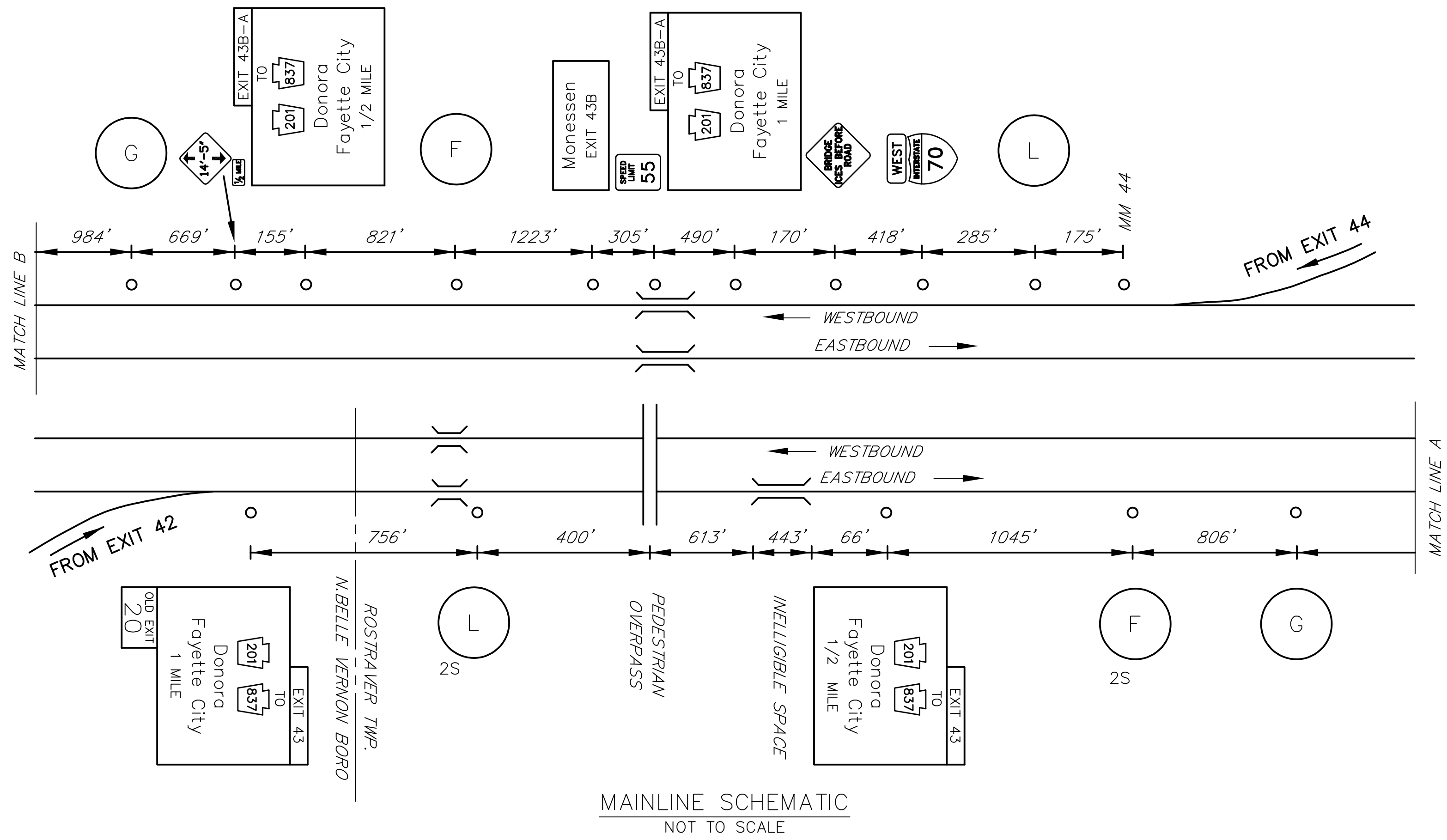
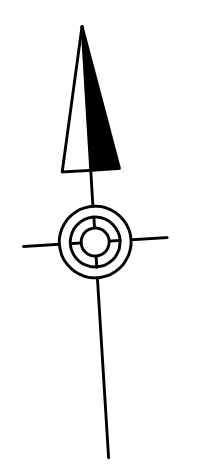
DISTRICT	COUNTY	ROUTE	PROJECT	SHEET
12-0	WESTMORELAND	I-70	XXX-XX	X OF X
ROSTRAVER TOWNSHIP REVISIONS				

TABULATION OF QUANTITIES		
ITEM	UNIT	QUANTITY
POST MOUNTED SIGNS, TYPE A, LOGO	SQ.FT.	-
POST MOUNTED SIGNS, TYPE A, LOGO (MODIFIED)	SQ.FT.	-
POST MOUNTED SIGNS, TYPE C, LOGO	SQ.FT.	-
BREAKAWAY SYSTEMS	EACH	-
* STEEL S OR W BEAM POSTS	LBS.	-
LOGO SIGN MOUNTING	EACH	-
LOGO SIGN MOUNTING, RESET	EACH	-
REMOVE POST MOUNTED SIGNS, TYPE A LOGO (MODIFIED)	EACH	-
REMOVE POST MOUNTED SIGNS, TYPE A, LOGO	EACH	-

* APPROXIMATE QUANTITY FOR INFORMATION ONLY

SYMBOLS

- Existing Sign to Remain
- △ Existing Sign to be Removed
- Existing Sign Reset as Shown
- NEW SIGN
- × FUTURE SIGN
- ⊘ Existing Utility Pole

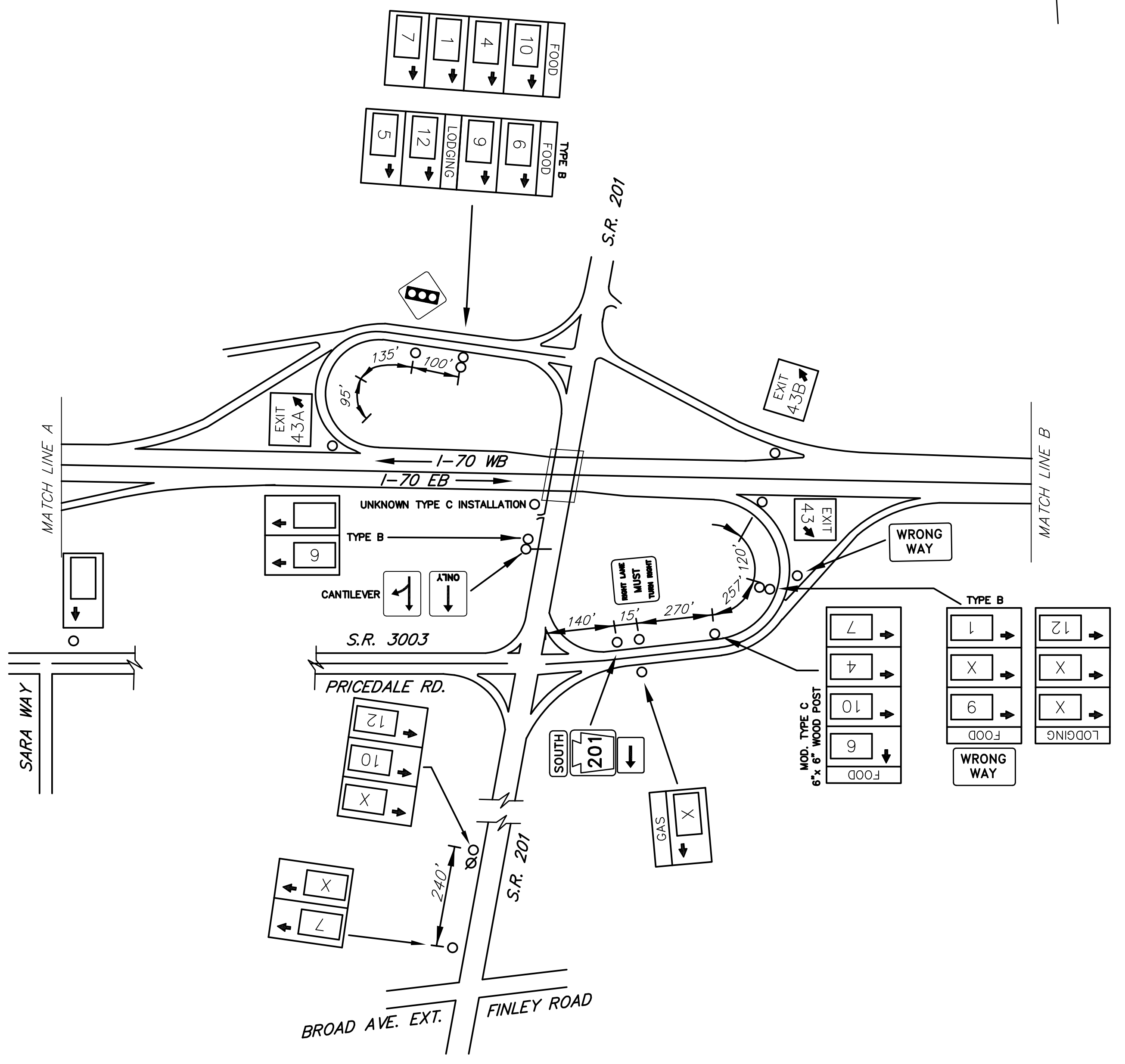


LEGEND
2S - GUIDE RAIL

FREEWAY LANE CLOSURES & RESTRICTIONS ONLY PERMITTED BETWEEN 9:00 PM AND 6:00 AM MONDAY THRU FRIDAY. WORK ALONG FREEWAY PERMITTED BETWEEN 9:00 AM AND 2:30 PM, UNLESS OTHERWISE APPROVED BY ENGINEERING DISTRICT. DO NOT WORK DURING HOLIDAY PERIODS. IF APPLICABLE, REINSTALL GUIDERAIL AT END OF EACH DAY.

EXIT 43/43A SPECIFIC INFORMATION PANEL			
LEGEND	DIRECTION	BUSINESS	LOGO NO.
GAS	EB/WB		
		BURGER KING	1
FOOD	EB/WB	WENDY'S	4
		EAT'N PARK (24 HRS)	7
		SUBWAY	9
		HOSS'S FAMILY STEAK & SEA	10
		STARBUCKS COFFEE	6
LODGING	EB/WB	HAMPTON INN	5
		FAIRFIELD BY MARRIOTT	12

<p>EB SIGNS</p> <p>12'Hx13'W FUTURE 16'H W10x26 A572 XX TYPE IV SBM - 650</p> <p>14'Hx13'W W12x26 3M TYPE III B650 - #2, #1</p> <p>10'Hx13'W 14' TOP SECTION W8x21 3M TYPE IX LEGEND TYPE III BACKGROUND B525 - #2, #2</p>	<p>WB SIGNS</p> <p>12'Hx13'W FUTURE 16'H W14x30 A572 XX TYPE IV SBM - 650</p> <p>14'Hx13'W FUTURE 16'H W10x22 3M TYPE III B650 - #1, #2</p> <p>10'Hx13'W FUTURE 15'H W14x30 3M TYPE IX LEGEND TYPE III BACKGROUND B650 - #2, #1</p>
---	--



FAYETTE CITY
EXIT 43/43A

D:\DATA\JRS\2024\12\12\DRAWINGS\VENNDT - DISTRICT 12\WESTMORELAND - 6410-XX-SHXXX-170-EXIT 43 PLAN
 JUNE 24, 2024 10:59 AM