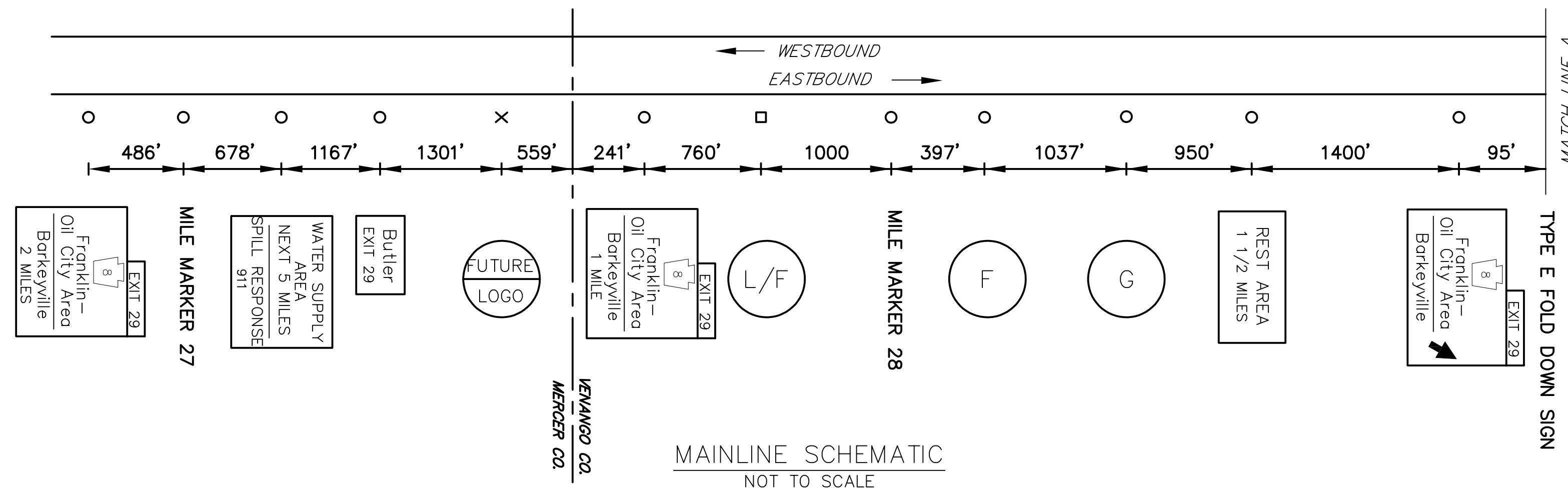
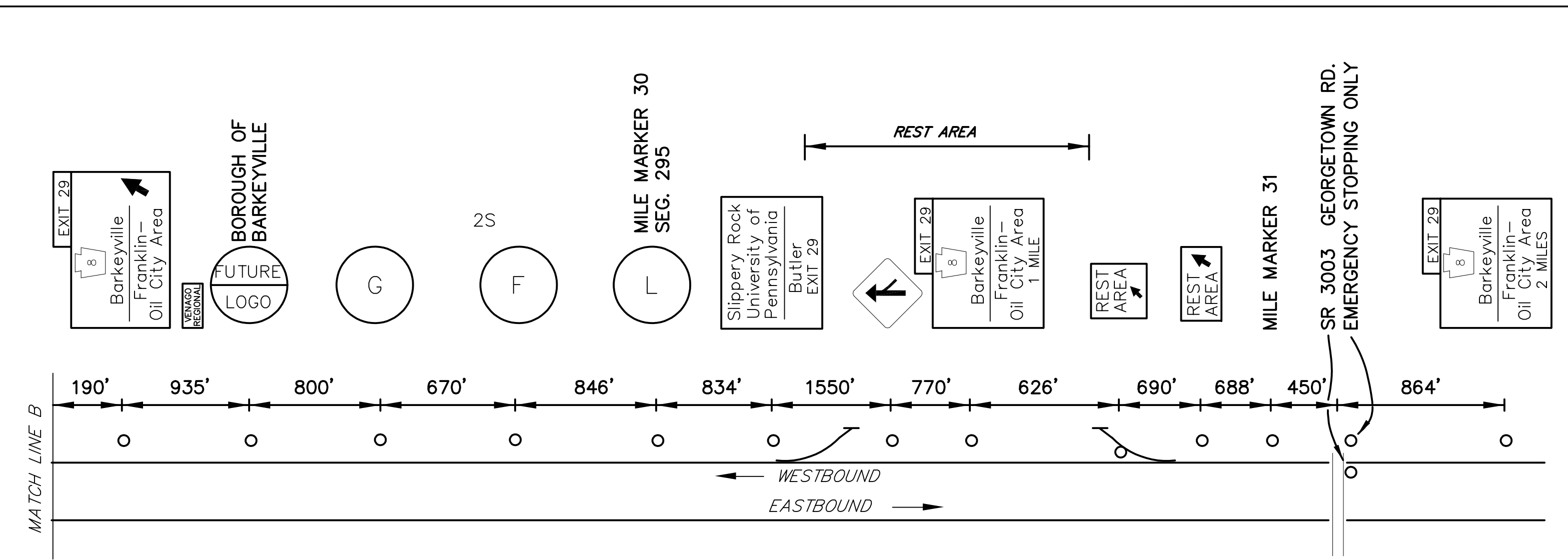


DISTRICT	COUNTY	ROUTE	PROJECT	SHEET
1-0	VENANGO	1-80		
IRWIN TOWNSHIP AND BARKEYVILLE BOROUGH REVISIONS				

ITEM	UNIT	QUANTITY
POST MOUNTED SIGNS, TYPE A, LOGO	SQ.FT.	-
POST MOUNTED SIGNS, TYPE B, LOGO	SQ.FT.	-
POST MOUNTED SIGNS, TYPE C, LOGO	SQ.FT.	-
BREAKAWAY SYSTEMS	EACH	-
* STEEL S OR W BEAM POSTS	LBS.	-
RESET POST MOUNTED SIGNS, TYPE B, LOGO, MODIFIED	EACH	-
RESET POST MOUNTED SIGNS, TYPE C, LOGO, MODIFIED	EACH	-
LOGO SIGN MOUNTING	EACH	-

* APPROXIMATE QUANTITY FOR INFORMATION ONLY

- SYMBOLS**
- Existing Sign to Remain
 - △ Existing Sign to be Removed
 - Existing Sign Reset as Shown
 - NEW SIGN
 - × FUTURE SIGN
 - ∅ Existing Utility Pole

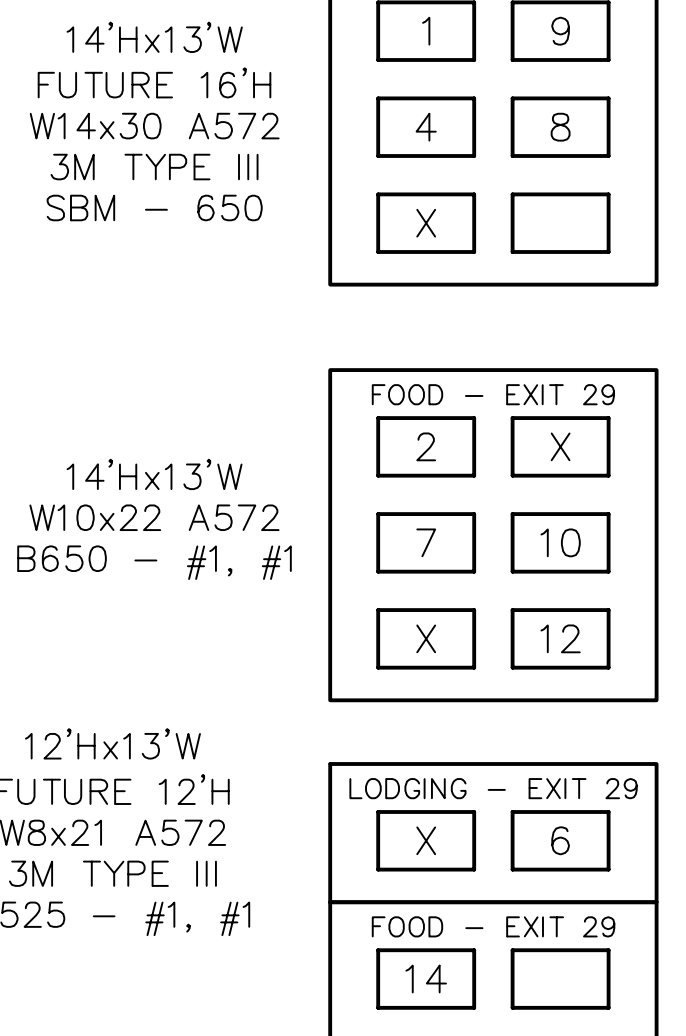


MAINLINE SCHEMATIC
NOT TO SCALE

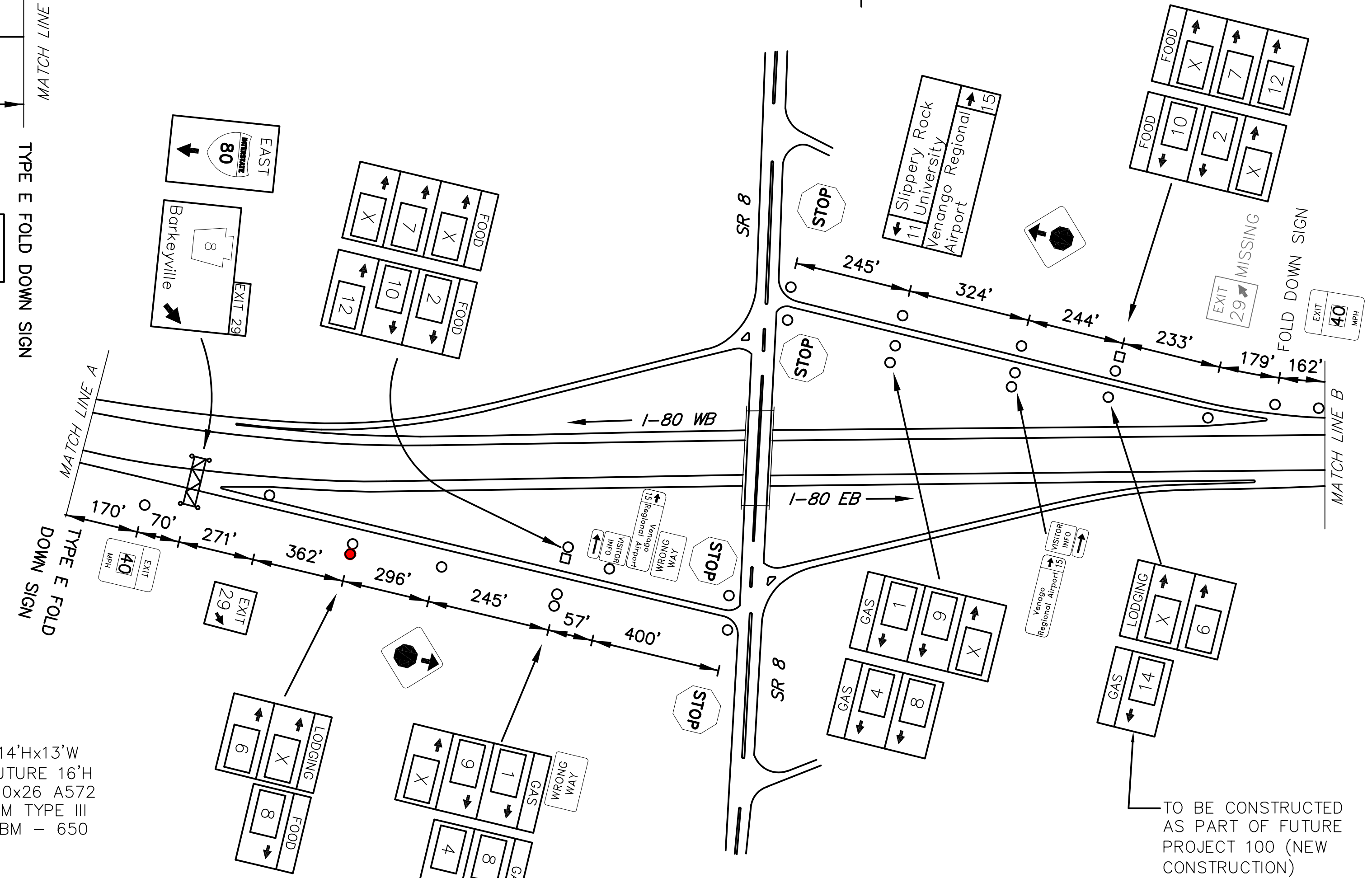
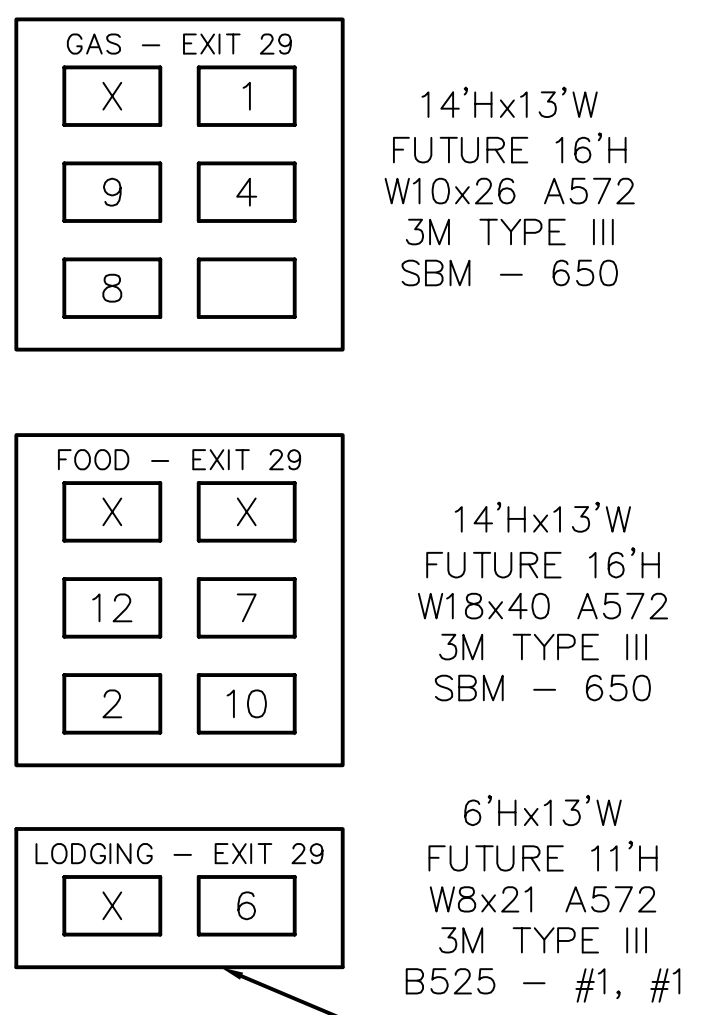
LEGEND
2S -- GUIDE RAIL

LEGEND	DIRECTION	BUSINESS	LOGO NO.
GAS	EB/WB	BP (24 HOURS)	1
		HEATH (CNG/DIESEL)	4
		KWIK FILL (DIESEL)	8
		TA (DIESEL)	9
FOOD	EB/WB	COUNTRY PRIDE (24 HOURS)	2
		ARBY'S	7
		KWIK FILL TRAVEL PLAZA RESTAURANT	10
		BURGER KING	12
		SUBWAY	14
		LODGING	EB/WB

EB SIGNS



WB SIGNS



SCHEMATIC PLAN
NOT TO SCALE

TO BE RECONSTRUCTED AS PART OF FUTURE PROJECT 100 (NEW CONSTRUCTION) (TYP.)

INTERSTATE 80
PA RT. 8 / BARKEYVILLE
EXIT 29

D:\STATE FILES\DESIGN\VENANGO\VENANGO\BUIL1\DRAWINGS\VENANOT DISTRICT 01\VENANGO - 6010-KK-SHOW-BB_EXIT_29_PLAN November 13, 2003 8:25:11 PM