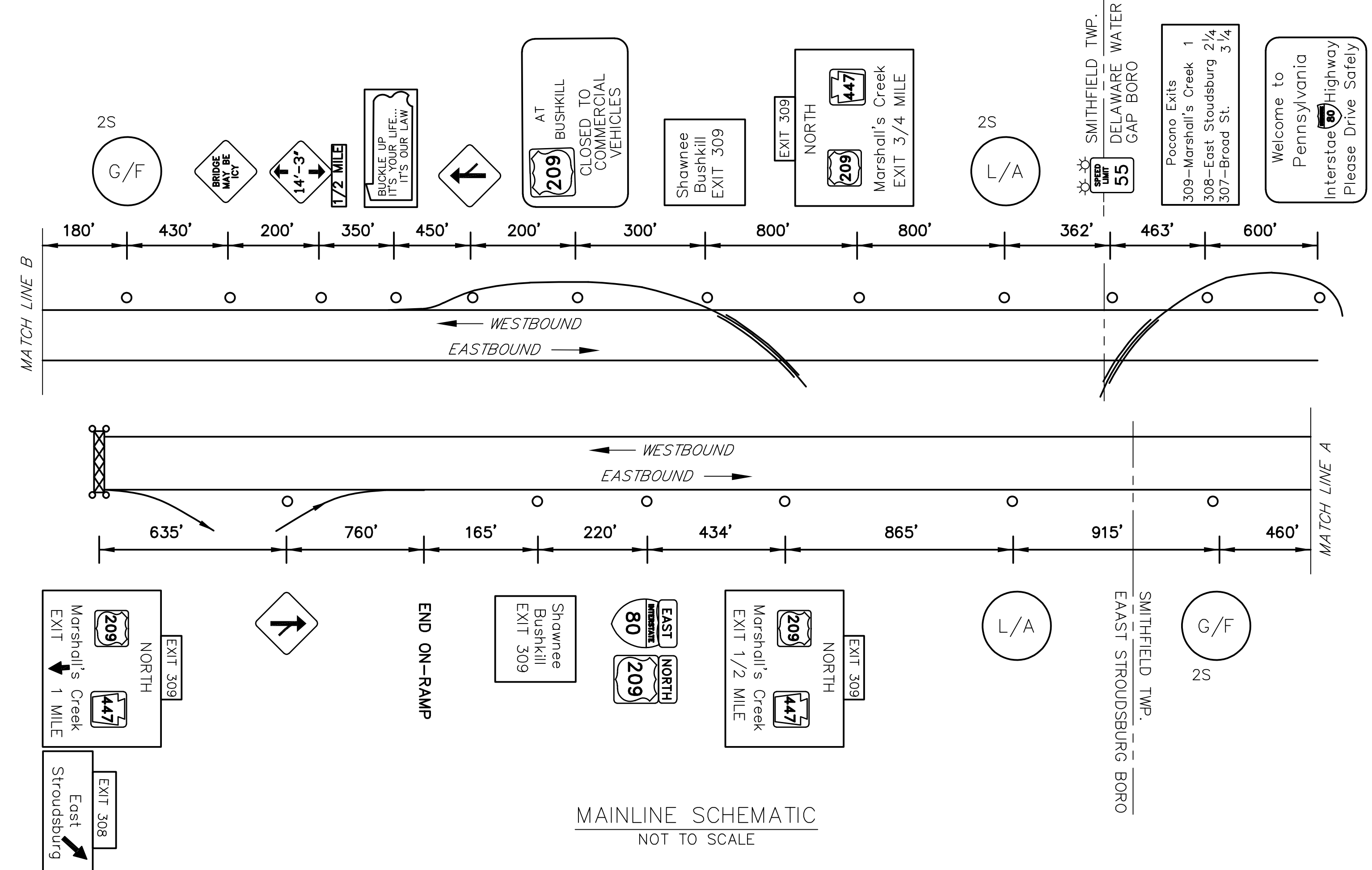


DISTRICT	COUNTY	ROUTE	PROJECT	SHEET
5-0	MONROE	I-80		1 OF 2
EAST STROUDSBURG & DELAWARE WATER GAP BORO'S, SMITHFIELD TWP				
REVISIONS				

TABULATION OF QUANTITIES		
ITEM	UNIT	QUANTITY
POST MOUNTED SIGNS, TYPE A, LOGO	SQ.FT.	
POST MOUNTED SIGNS, TYPE B, LOGO	SQ.FT.	
POST MOUNTED SIGNS, TYPE C, LOGO	SQ.FT.	
BREAKAWAY SYSTEMS	EACH	
* STEEL S OR W BEAM POSTS	LBS.	
LOGO SIGN MOUNTING	EACH	
REMOVAL OF POST MOUNTED MOTORIST SERVICE SIGNS, TYPES B, C & F	L.S.	

\* APPROXIMATE QUANTITY FOR INFORMATION ONLY

SYMBOLS	
○	Existing Sign to Remain
△	Existing Sign to be Removed
◻	Existing Sign Reset as Shown
●	NEW SIGN
×	FUTURE SIGN
⊗	Existing Utility Pole



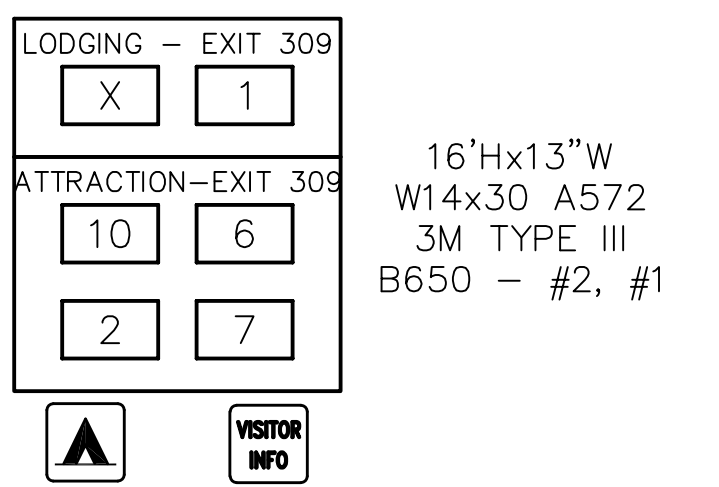
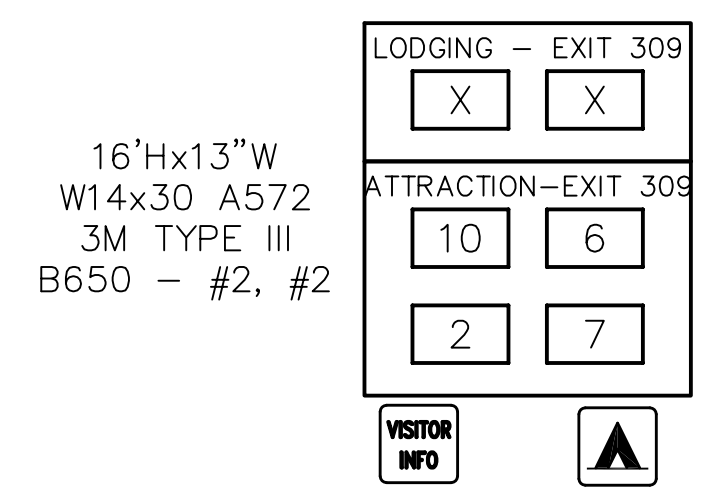
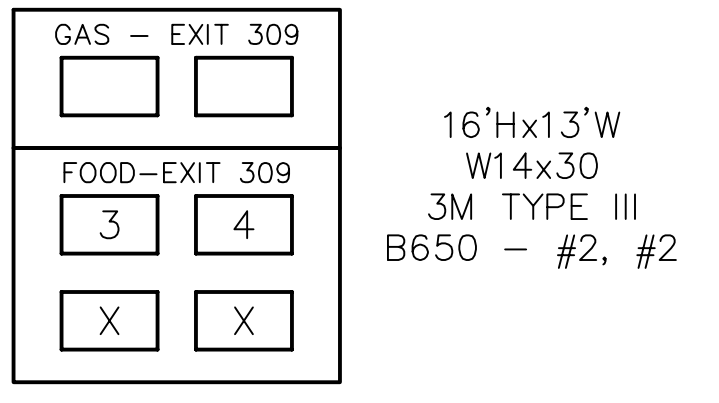
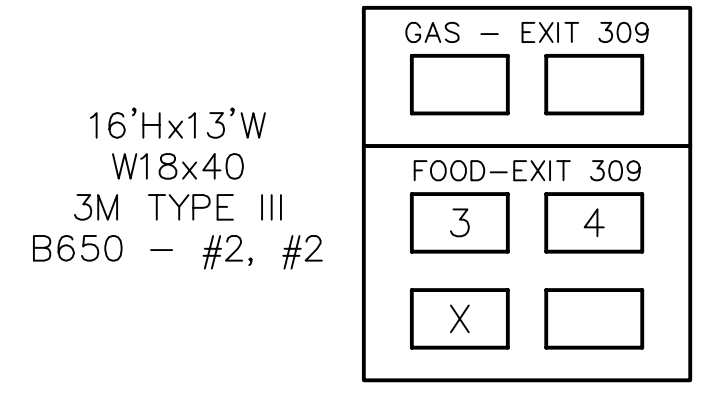
**LEGEND**  
2S - GUIDE RAIL

DO NOT CLOSE OR RESTRICT TRAVEL LANES  
BETWEEN 6:00 AM AND 9:00 AM, AND  
BETWEEN 3:00 PM AND 6:00 PM, MONDAY THRU FRIDAY.  
DO NOT WORK DURING HOLIDAY PERIODS.  
DO NOT WORK DURING POCONO RACEWAY EVENT DATES.

EB SIGNS

WB SIGNS

EXIT 309 SPECIFIC INFORMATION PANEL			
LEGEND	DIRECTION	BUSINESS	LOGO NO.
GAS	EB/WB		
	WB		
FOOD	EB/WB	WENDY'S 1353-002	4
	EB/WB	DQ GRILL & CHILL	3
LODGING	WB	THE SHAWNEE INN	1
	WB		
ATTRACTION	EB/WB	SKI SHAWNEE	6
		BUSHKILL FALLS (SEASONAL)	7
		POCONO TREEVENTURES	10
		SHAWNEE CRAFT BREWERY TOUR	2



**80**  
MARSHALL'S CREEK  
EXIT 309  
SHEET 1 OF 2

D:\STATE FILES\DESIGN\AN\AN\STATE\AS-BUILD\DRAWINGS\VENNDIST\DISTRICT 05\MONROE - 45\UP-XX-SHFXK-BE\EXIT 309 PLAN November 19, 2009 2:41 PM