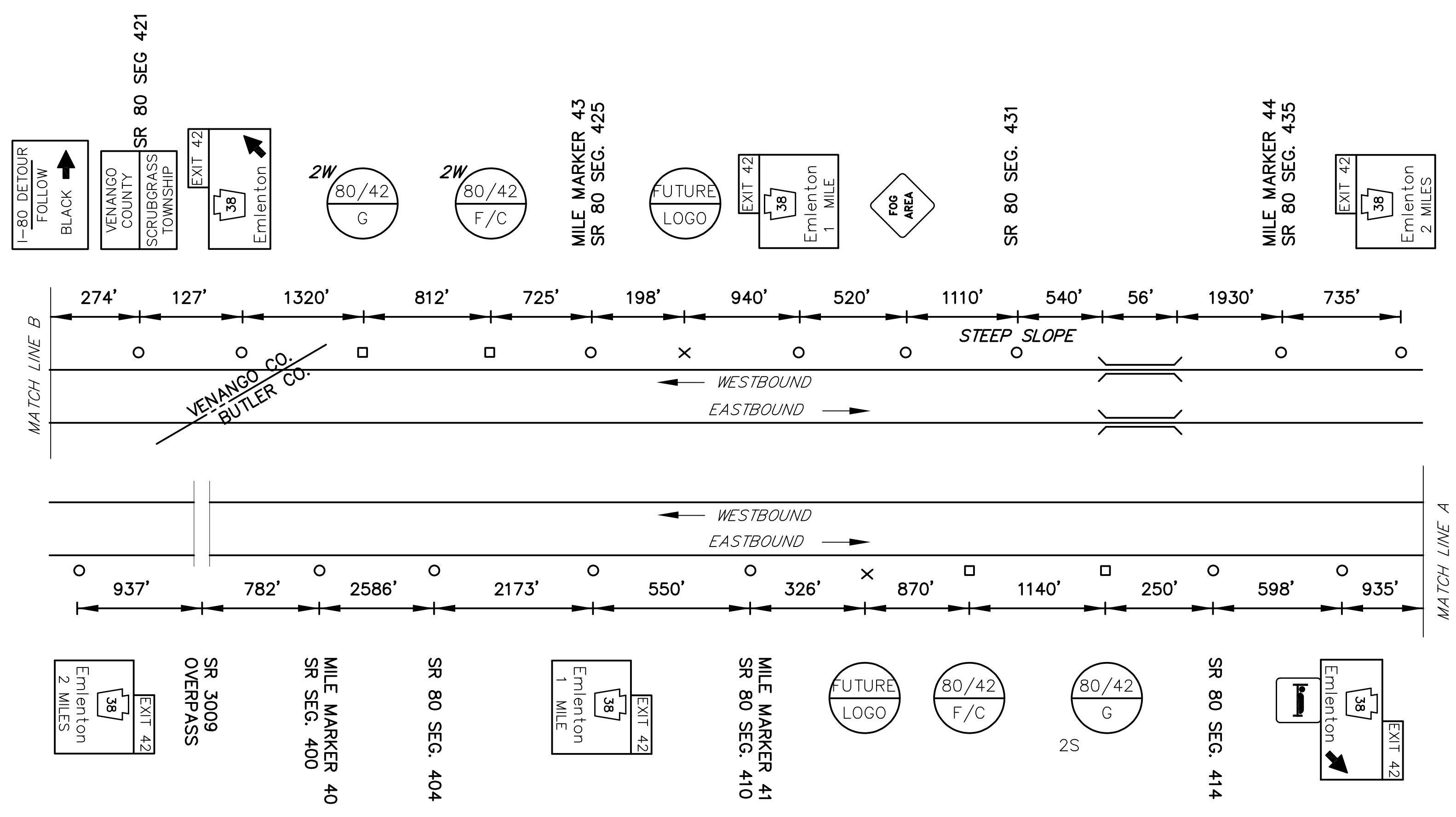


DISTRICT	COUNTY	ROUTE	PROJECT	SHEET
1-0	VENANGO	SR 80		
10-0	BUTLER	SR 80		
REVISIONS				

TABULATION OF QUANTITIES		
ITEM	UNIT	QUANTITY
POST MOUNTED SIGNS, TYPE A, LOGO	SQ.FT.	
POST MOUNTED SIGNS, TYPE B, LOGO	SQ.FT.	
POST MOUNTED SIGNS, TYPE C, LOGO	SQ.FT.	
BREAKAWAY SYSTEMS	EACH	
* STEEL S OR W BEAM POSTS	LBS.	
LOGO SIGN MOUNTING	EACH	
REMOVAL OF POST MOUNTED MOTORIST SERVICE SIGNS, TYPES A & E	EACH	
REMOVAL OF POST MOUNTED MOTORIST SERVICE SIGNS, TYPES B, C & F	L.S.	

\* APPROXIMATE QUANTITY FOR INFORMATION ONLY

SYMBOLS	
○	Existing Sign to Remain
△	Existing Sign to be Removed
◻	Existing Sign Reset as Shown
●	NEW SIGN
×	FUTURE SIGN
⊗	Existing Utility Pole

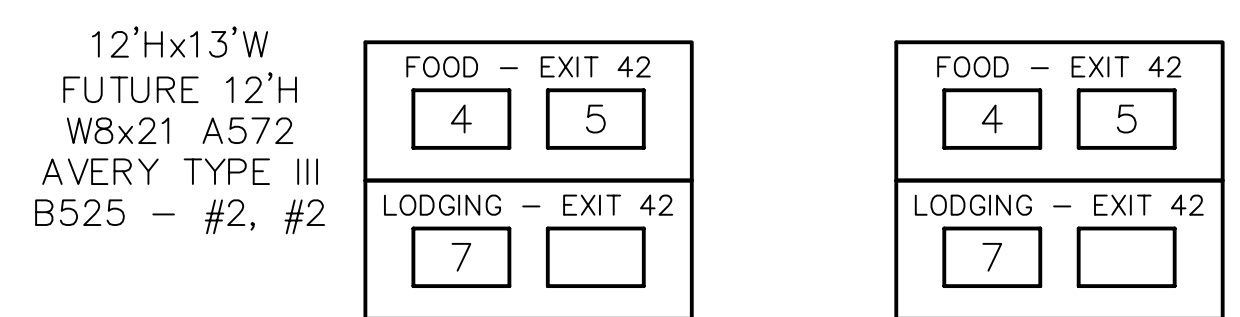


MAINLINE SCHEMATIC  
NOT TO SCALE

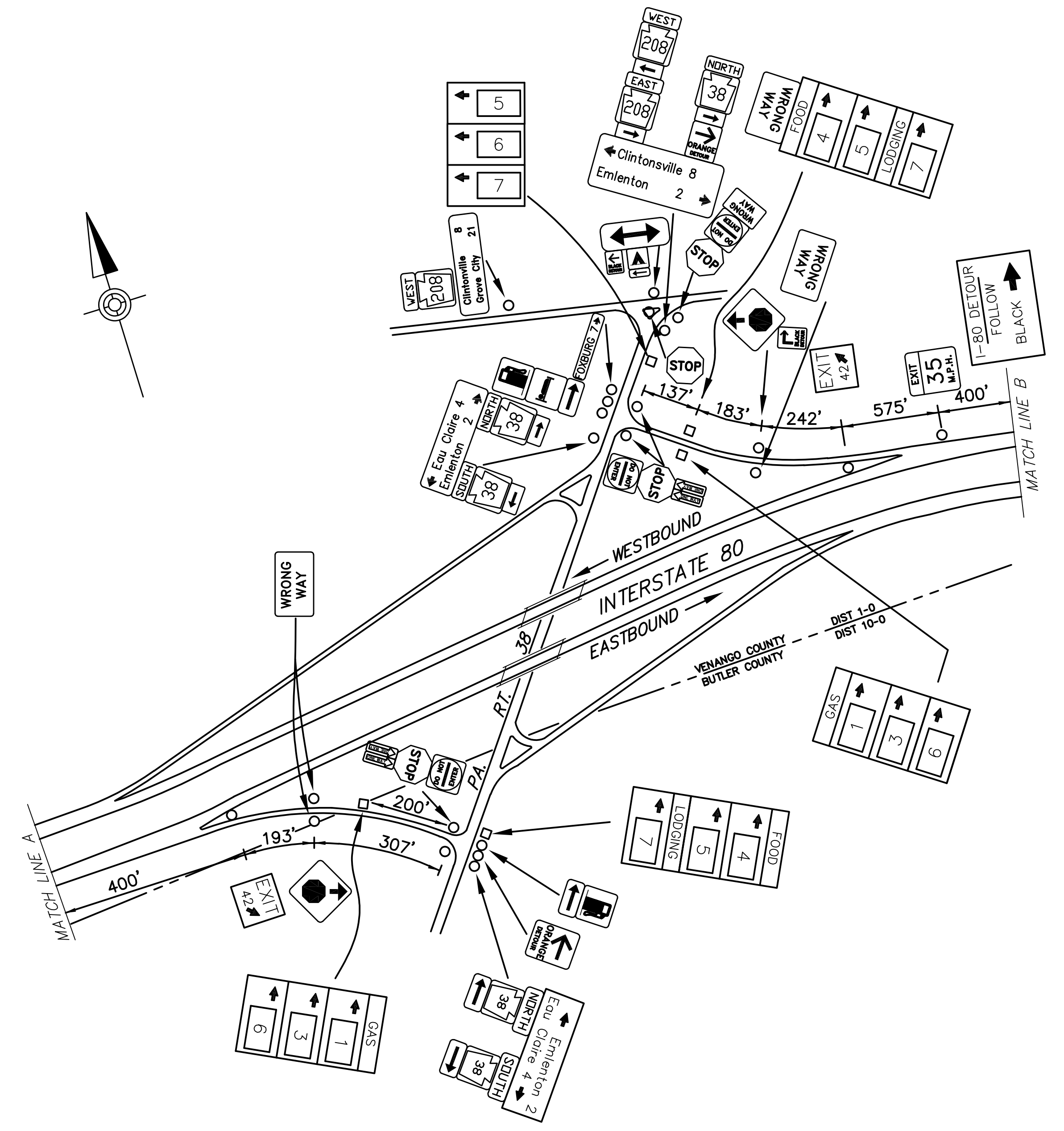
DISTRICT 1-0  
DO NOT CLOSE OR RESTRICT TRAVEL LANES BETWEEN 7:00 AM FRIDAY AND 7:00 AM MONDAY. RE-OPEN CLOSED LANES IF SIGNIFICANT TRAFFIC CONGESTION IS OBSERVED. DO NOT WORK DURING HOLIDAY PERIODS.

DISTRICT 10-0  
FREEWAY LANE CLOSURES ONLY PERMITTED MONDAY 7:00 AM THRU FRIDAY 8:00 AM. ONLY ONE LANE CLOSURE PERMITTED AT A TIME. LIMIT LANE CLOSURE LENGTHS TO 2,000 FEET OR LESS. LANE CLOSURES REQUIRE SHADOW VEHICLE (SEE PUB. 213 PATA 18). RE-OPEN CLOSED LANES IF SIGNIFICANT QUEING IS OBSERVED.

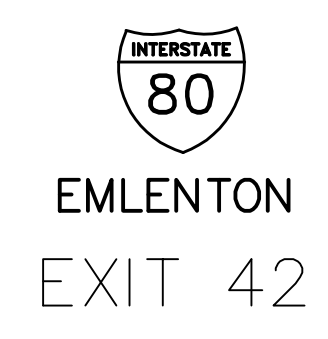
WORK PROHIBITED DURING NIGHTTIME/HOURS OF DARKNESS.



EXIT 42 SPECIFIC INFORMATION PANEL			
LEGEND	DIRECTION	BUSINESS	LOGO NO.
GAS	EB/WB	AMOCO	1
		SHELL (24 HRS/DIESEL)	3
		PILOT	6
FOOD	EB/WB	SUBWAY	4
		THE PLAZA	5
LODGING	EB/WB	TRAVEL LODGE	7



SCHEMATIC PLAN  
NOT TO SCALE



D:\STATE FILES\2023\10\VENANGO\AS-BUILD\DRAWINGS\VENANDOT\DISTRICT 01\VENANGO - 6010-KK-SHOW-BB-EXIT 42 PLAN September 12/2023 10:34 AM