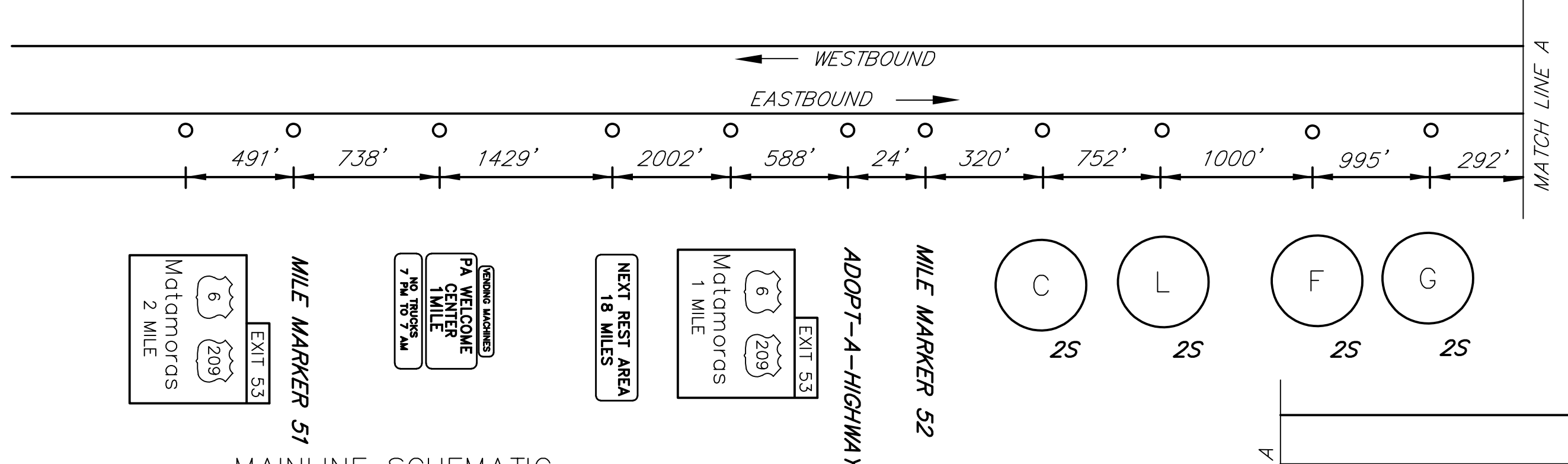
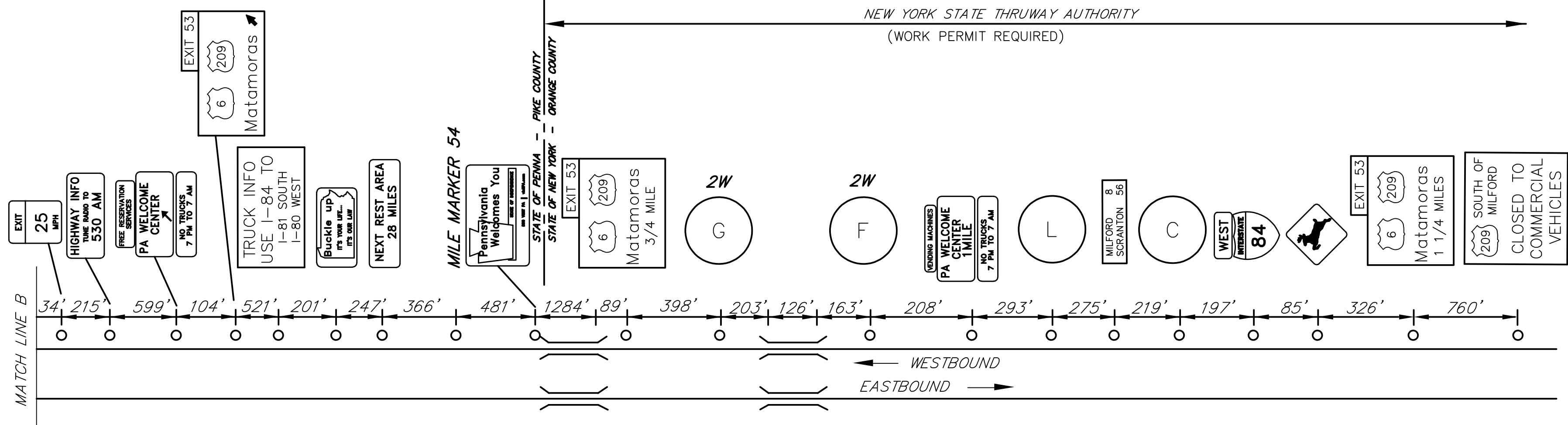


DISTRICT	COUNTY	ROUTE	PROJECT	SHEET
4-0	PIKE	I-84		
PA: WEST FALL TOWNSHIP & MATAMORAS BOROUGH NY: ORANGE CO., TOWN OF DEER PARK REVISIONS				

TABULATION OF QUANTITIES		
ITEM	UNIT	QUANTITY
EXTRUDED PANEL REPLACEMENT	SQ.FT.	
POST MOUNTED SIGNS, TYPE B, LOGO	SQ.FT.	
POST MOUNTED SIGNS, TYPE C, LOGO	SQ.FT.	
BREAKAWAY SYSTEMS	EACH	
* STEEL S OR W BEAM POSTS	LBS.	
LOGO SIGN MOUNTING	EACH	
REMOVAL OF POST MOUNTED MOTORIST SERVICE SIGNS, TYPES A & E	EACH	
REMOVAL OF POST MOUNTED MOTORIST SERVICE SIGNS, TYPES B, C & F	L.S.	

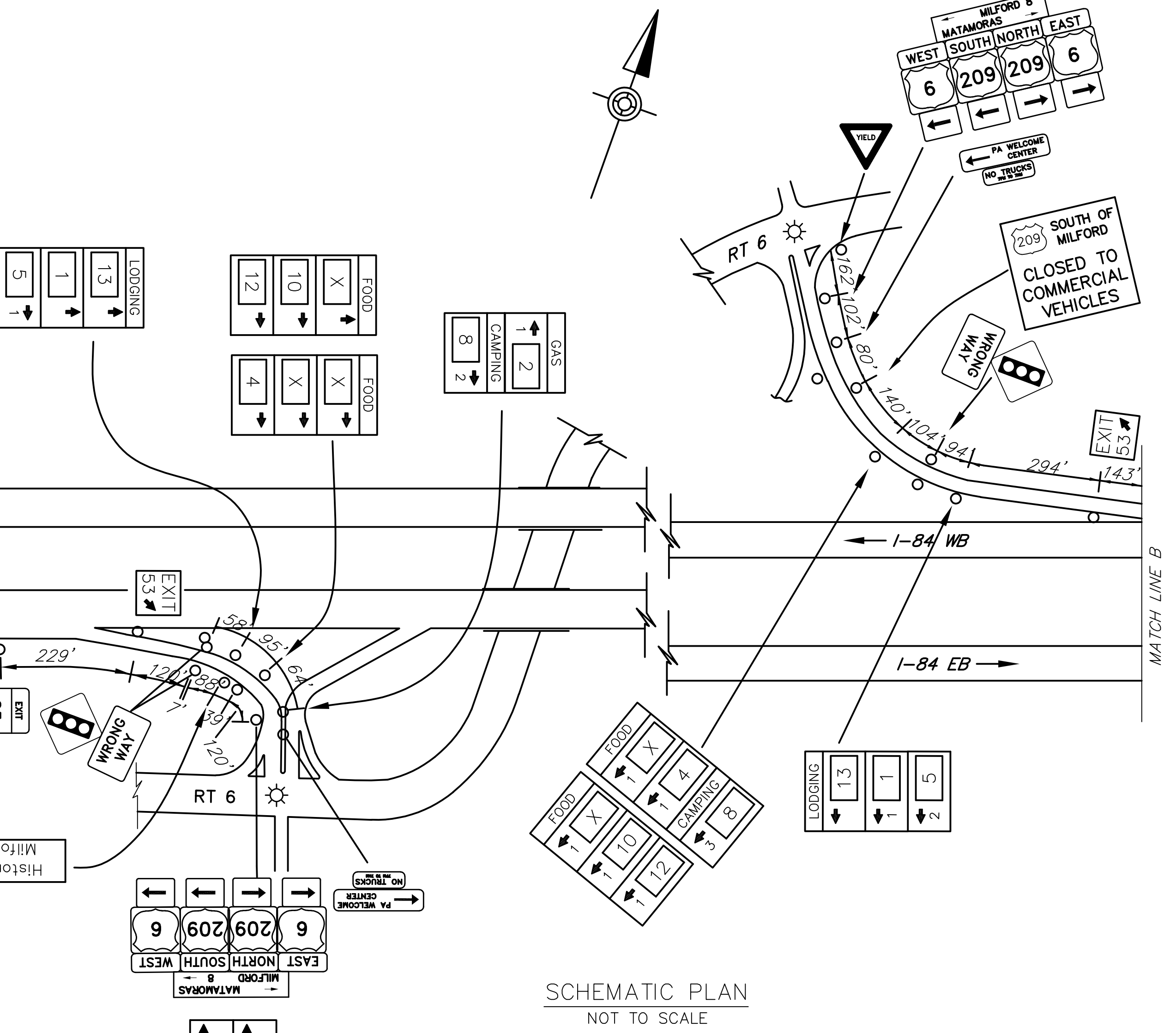
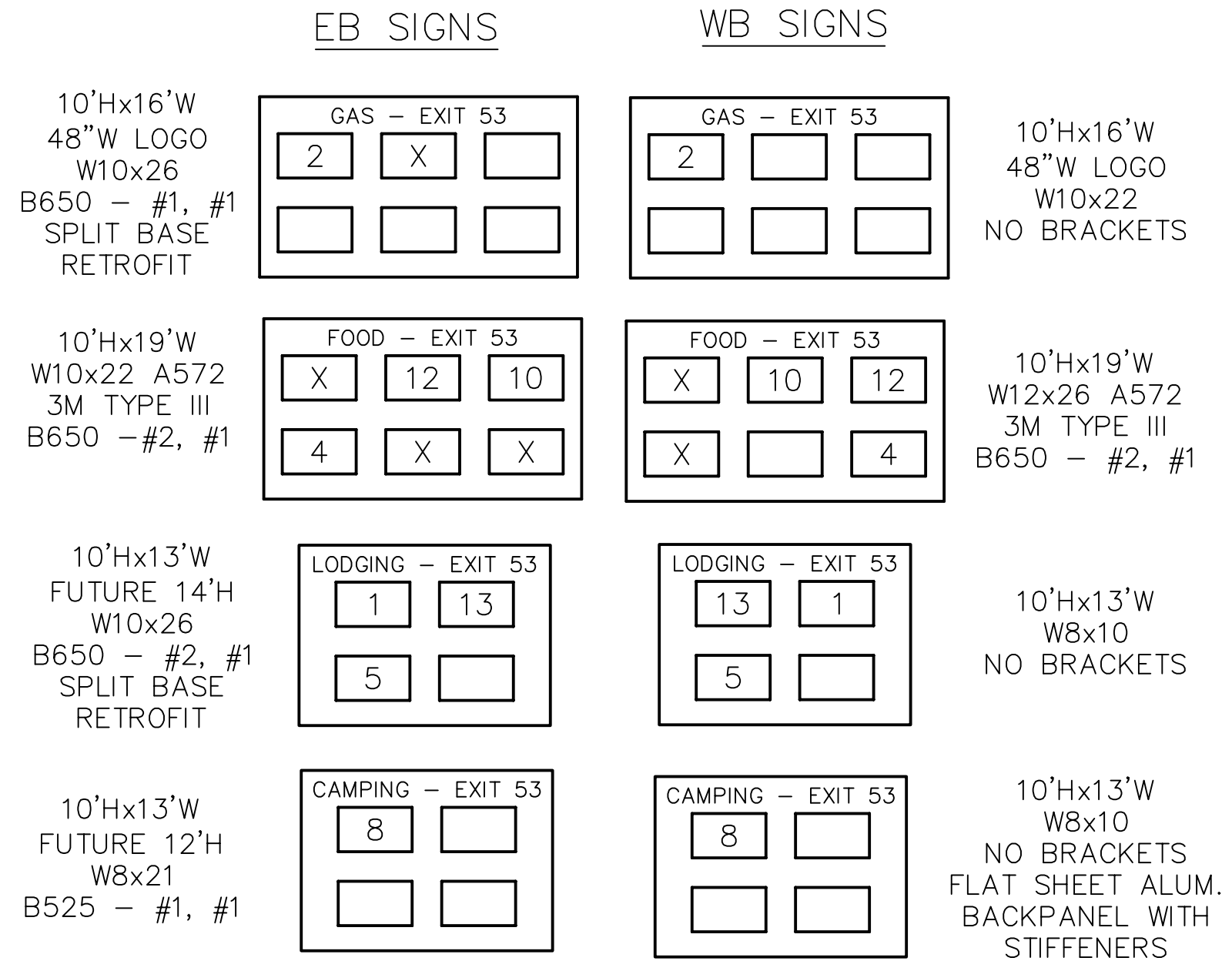
- SYMBOLS**
- Existing Sign to Remain
 - △ Existing Sign to be Removed
 - ◻ Existing Sign Reset as Shown
 - NEW SIGN
 - × FUTURE SIGN
 - ∅ Existing Utility Pole



MAINLINE SCHEMATIC
NOT TO SCALE

LEGEND
2S/2W - GUIDE RAIL

EXIT 53 SPECIFIC INFORMATION PANEL			
LEGEND	DIRECTION	BUSINESS	LOGO NO.
GAS	EB/WB	SHELL	2
FOOD	EB/WB	McDONALD'S	4
		WENDY'S	10
		PERKIN'S FAMILY RESTAURANT	12
LODGING	EB/WB	SCOTTISH INNS	5
		HAMPTON INN	13
		BEST WESTERN	1
CAMPING	EB/WB	RIVER BEACH CAMPSITES	8



SCHEMATIC PLAN
NOT TO SCALE

INTERSTATE 84
RT 6/RT 209/MATAMORAS
EXIT 53

D:\STATE FILES\2009\PA\NY\PA\DEER PARK\DRAWINGS\VENUE\DISTRICT 04\PA\PA - SIGNAGE - SHYXX-IB4_EXIT 53_PLAN November 13, 2009 2:59 PM