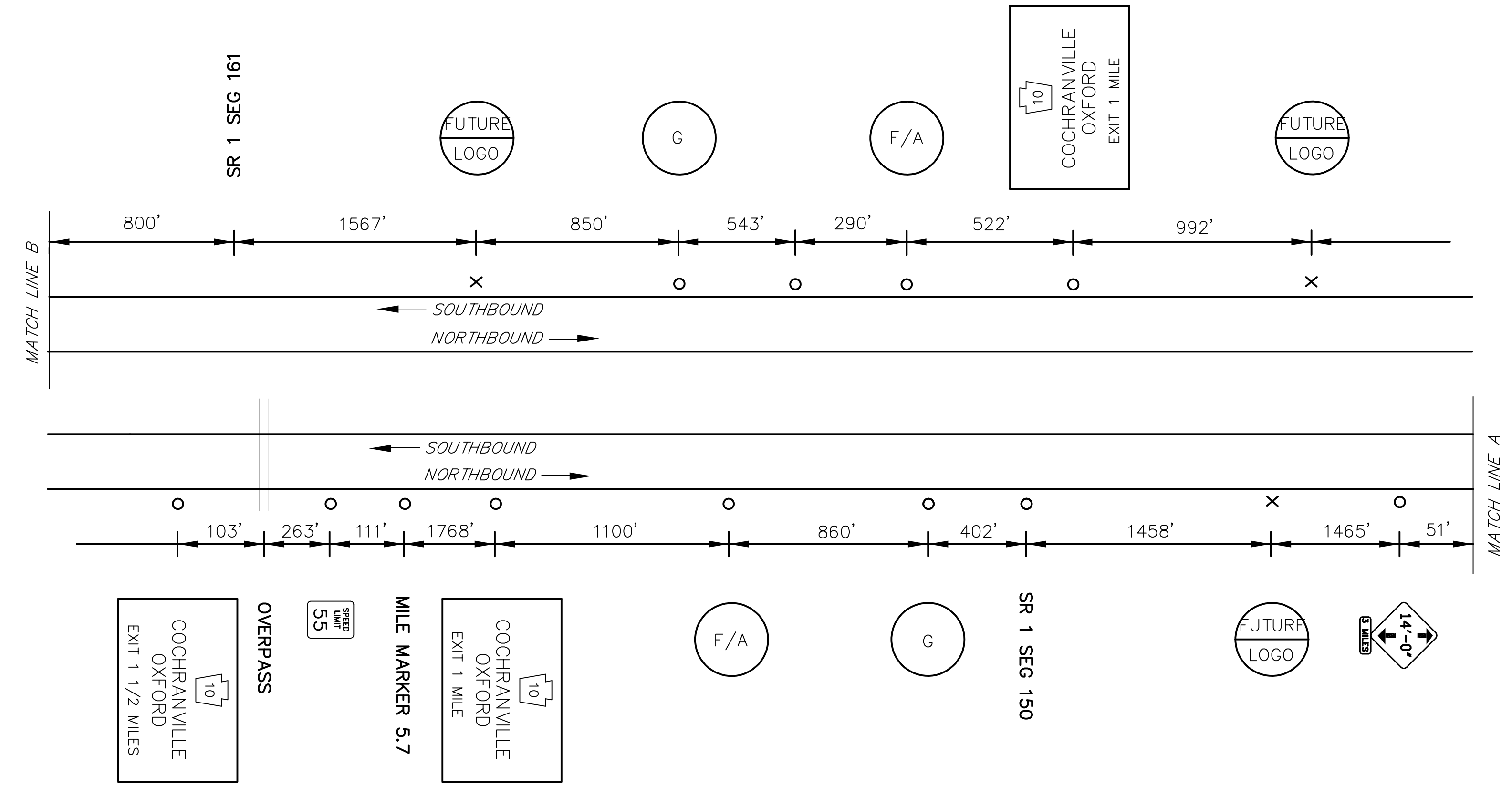


DISTRICT	COUNTY	ROUTE	PROJECT	SHEET
6-0	CHESTER	US-1		
LOWER OXFORD TOWNSHIP REVISIONS				

TABULATION OF QUANTITIES		
ITEM	UNIT	QUANTITY
POST MOUNTED SIGNS, TYPE A, LOGO	SQ.FT.	
POST MOUNTED SIGNS, TYPE B, LOGO	SQ.FT.	
POST MOUNTED SIGNS, TYPE C, LOGO	SQ.FT.	
BREAKAWAY SYSTEMS	EACH	
* STEEL S OR W BEAM POSTS	LBS.	
LOGO SIGN MOUNTING	EACH	
REMOVAL OF POST MOUNTED MOTORIST SERVICE SIGNS, TYPES A, B, C, E & F	L.S.	-

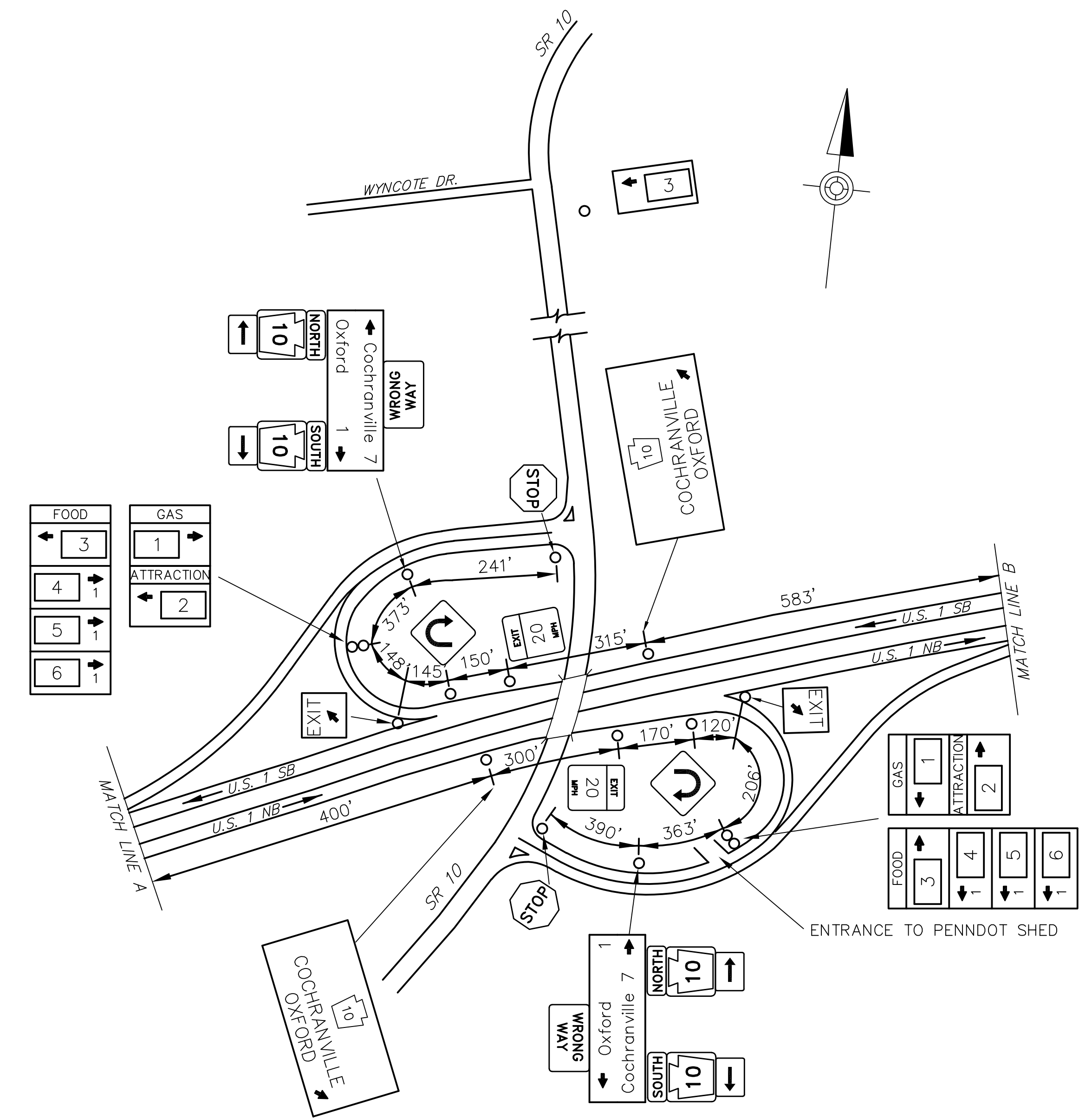
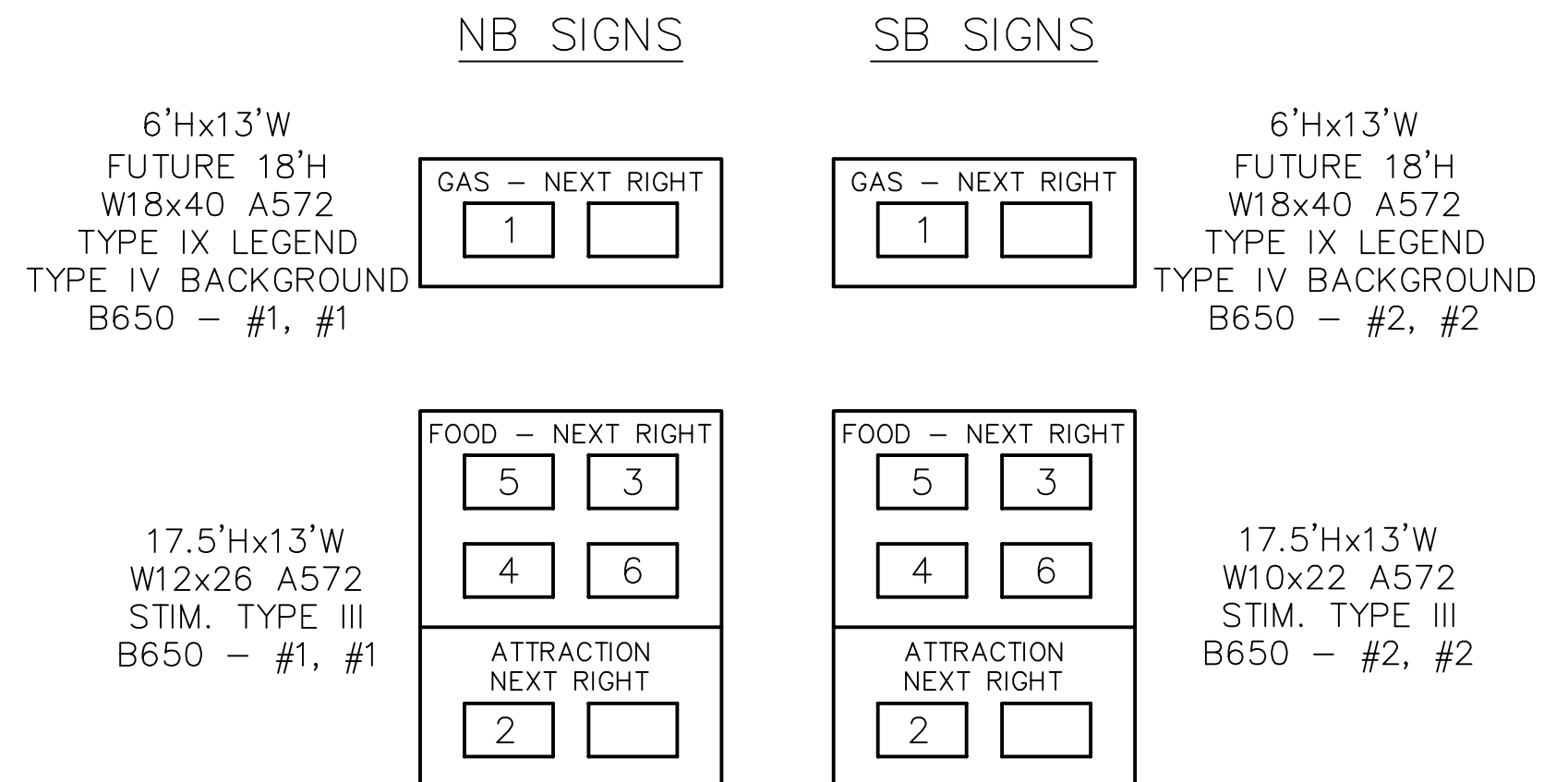
\* APPROXIMATE QUANTITY FOR INFORMATION ONLY

SYMBOLS	
○	Existing Sign to Remain
△	Existing Sign to be Removed
◻	Existing Sign Reset as Shown
●	NEW SIGN
×	FUTURE SIGN
∅	Existing Utility Pole

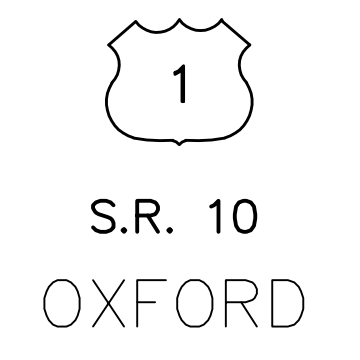


MAINLINE SCHEMATIC  
NOT TO SCALE

OXFORD SPECIFIC INFORMATION PANEL			
LEGEND	DIRECTION	BUSINESS	LOGO NO.
GAS	NB/SB	LANDHOPE FARMS	1
		McDONALD'S	4
FOOD	NB/SB	BALL & THISTLE PUB	3
		WENDY'S	5
		STARBUCKS	6
ATTRACTION	NB/SB	WYNCOTE GOLF CLUB	2



SCHEMATIC PLAN  
NOT TO SCALE



D:\STATE\JRS\2015\15-0000\DRAWINGS\VENNDOT - BUILD\DRAWINGS\VENNDOT - DISTRICT 06\CHESTER - ISD\15-XX-SHFX\JOB: EXITS\RD EXIT PLAN September 22/2015 1:29 PM