DISTRICT	COUNTY	ROUTE	PROJECT	SHEET
8-0	CUMBERLAND	US 15		

LOWER ALLEN AND UPPER ALLEN TOWNSHIPS

REVISIONS

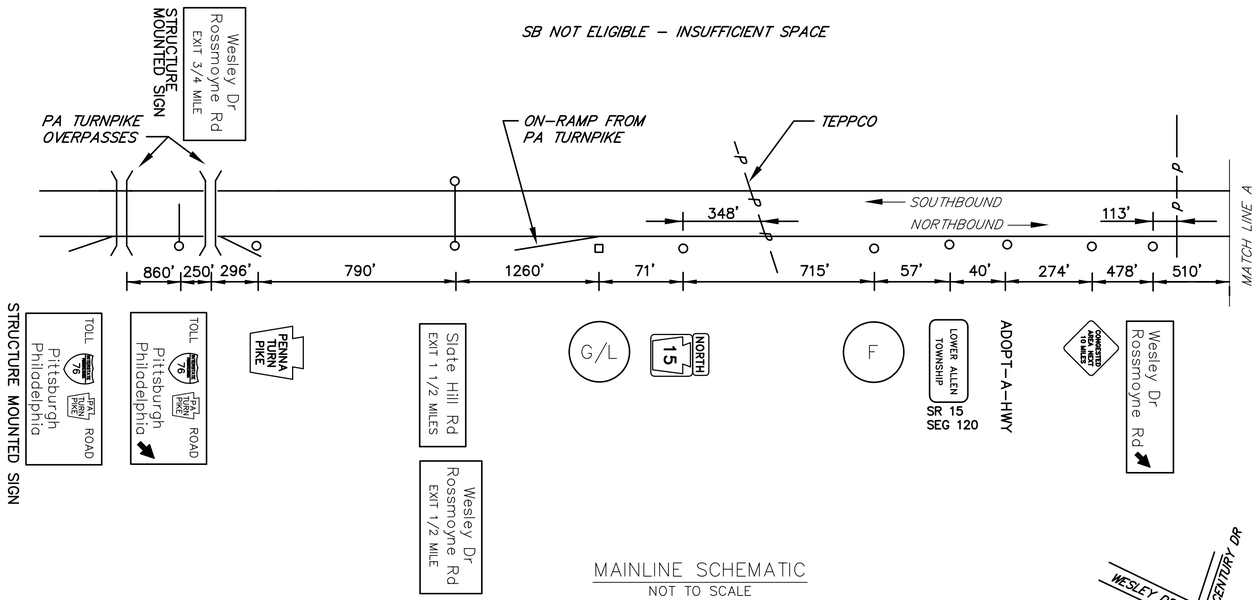

MAINLINE SCHEMATIC

NOT TO SCALE

TABULATION OF QUANTITIES		
ITEM	UNIT	QUANTITY
POST MOUNTED SIGNS, TYPE A, LOGO	SQ.FT.	–
POST MOUNTED SIGNS, TYPE B, LOGO	SQ.FT.	–
POST MOUNTED SIGNS, TYPE C, LOGO	SQ.FT.	–
BREAKAWAY SYSTEMS	EACH	–
* STEEL S OR W BEAM POSTS	LBS.	–
LOGO SIGN MOUNTING	EACH	–
EXTRUDED PANEL REPLACEMENT	SQ.FT.	
REMOVAL OF POST MOUNTED MOTORIST SERVICE SIGNS, TYPES B, C & F	L.S.	

* APPROXIMATE QUANTITY FOR INFORMATION ONLY

SYMBOLS

- ○ Existing Sign to Remain
- △ Existing Sign to be Removed
- □ Existing Sign Reset as Shown
- ● NEW SIGN
- × FUTURE SIGN
- Ø Existing Utility Pole

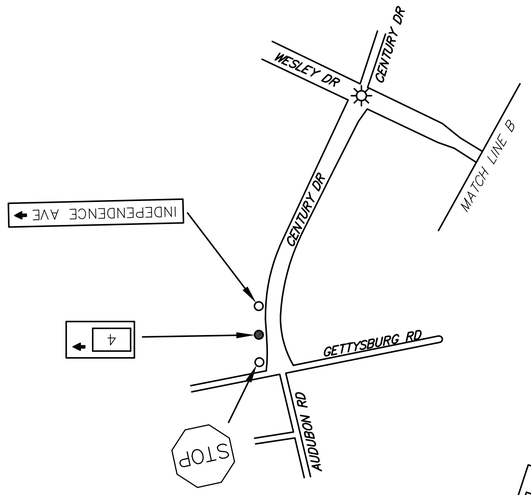

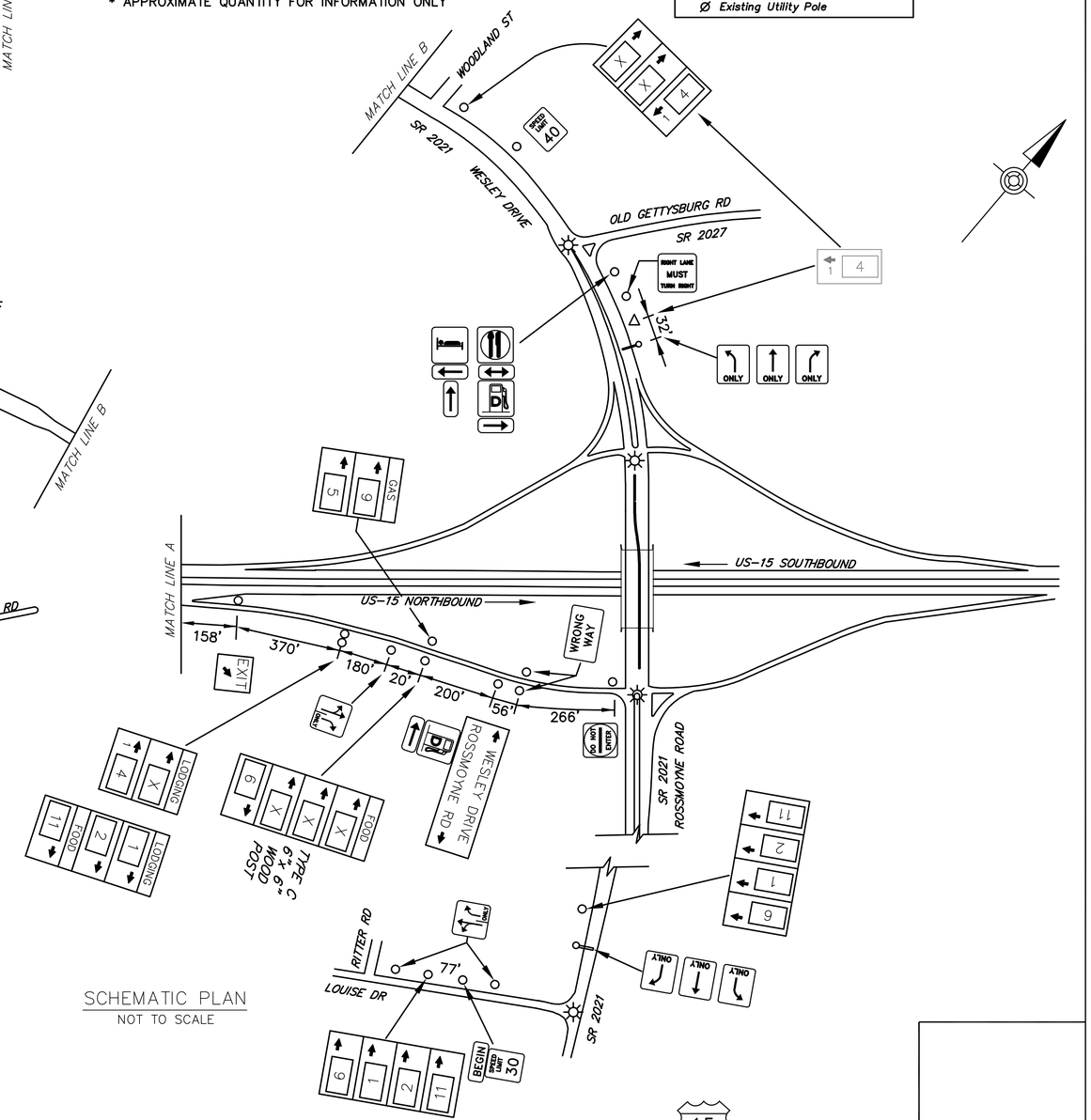

SCHEMATIC PLAN

NOT TO SCALE

FREEWAY LANE CLOSURES & RESTRICTIONS ONLY PERMITTED BETWEEN 9:00 PM AND 6:00 AM MONDAY THRU FRIDAY. DO NOT WORK DURING HOLIDAY PERIODS.

ROSSMOYNE SPECIFIC INFORMATION PANEL			
LEGEND	DIRECTION	BUSINESS	LOGO NO.
GAS	NB	EXXON (24 HRS)	5
		GULF (DIESEL)	9
FOOD	NB	ISCAAC'S GRILLED SANDWICHES	6
		MARZONI'S BRICKOVEN	11
LODGING	NB	HAMPTON INN	1
		HOMEWOOD SUITES – HILTON	2
		COURTYARD BY MARRIOTT	4

NB SIGNS

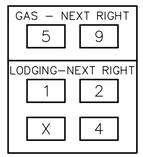

16'Hx13'W
W12x26 A572
3M TYPE III
B650 – #1, #4

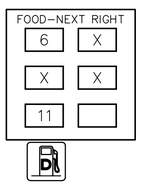

14'Hx13'W
W10x26 A572
3M TYPE III
B650 – #1, #1

15

SR 2021

ROSSMOYNE RD / WESLEY DR

O:\2015JOBS\215076-01\HW\PSE\AS-BUILT DRAWINGS\PENNDOT DISTRICT 08\CUMBERLAND – 21\10-XX_SHTXX US15_ROSSMOYNE EXIT PLAN
September/12/2023 3:56 PM