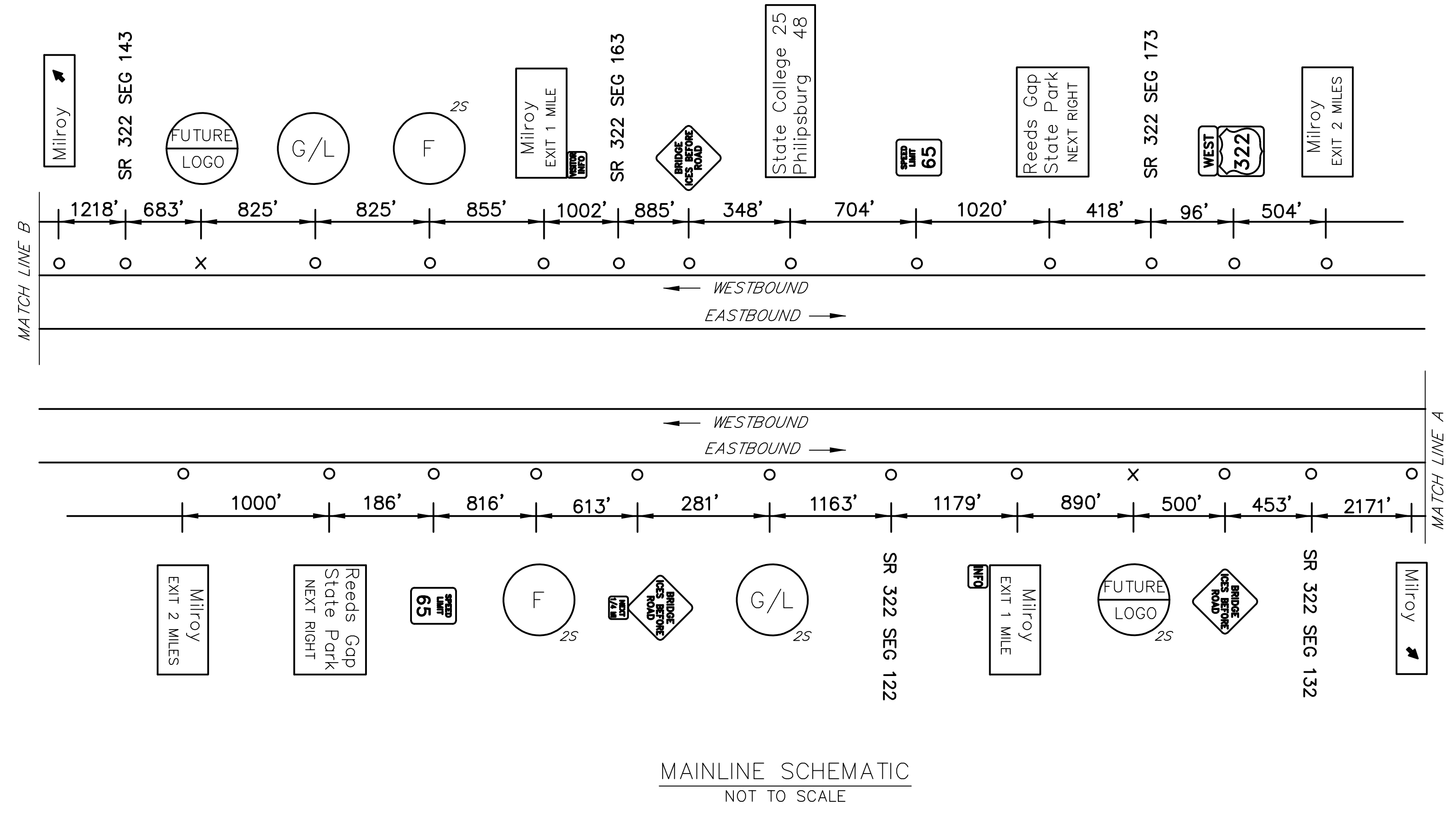


DISTRICT	COUNTY	ROUTE	PROJECT	SHEET
2-0	MIFFLIN	US 322		
ARMAGH & BROWN TOWNSHIP				

TABULATION OF QUANTITIES		
ITEM	UNIT	QUANTITY
POST MOUNTED SIGNS, TYPE A, LOGO	SQ.FT.	
POST MOUNTED SIGNS, TYPE A, LOGO (MODIFIED)	SQ.FT.	-
POST MOUNTED SIGNS, TYPE C, LOGO	SQ.FT.	
BREAKAWAY SYSTEMS	EACH	
* STEEL S OR W BEAM POSTS	LBS.	
LOGO SIGN MOUNTING	EACH	-
LOGO SIGN MOUNTING, RESET	EACH	-
REMOVAL OF POST MOUNTED MOTORIST SERVICE SIGNS, TYPES A & E	EACH	
REMOVAL OF POST MOUNTED MOTORIST SERVICE SIGNS, TYPES B, C & F	L.S.	

* APPROXIMATE QUANTITY FOR INFORMATION ONLY

SYMBOLS	
○	Existing Sign to Remain
△	Existing Sign to be Removed
□	Existing Sign Reset as Shown
●	NEW SIGN
X	FUTURE SIGN



MAINLINE SCHEMATIC
NOT TO SCALE

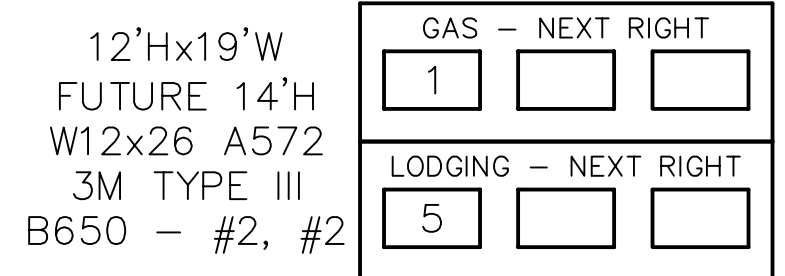
LEGEND

2S - GUIDE RAIL

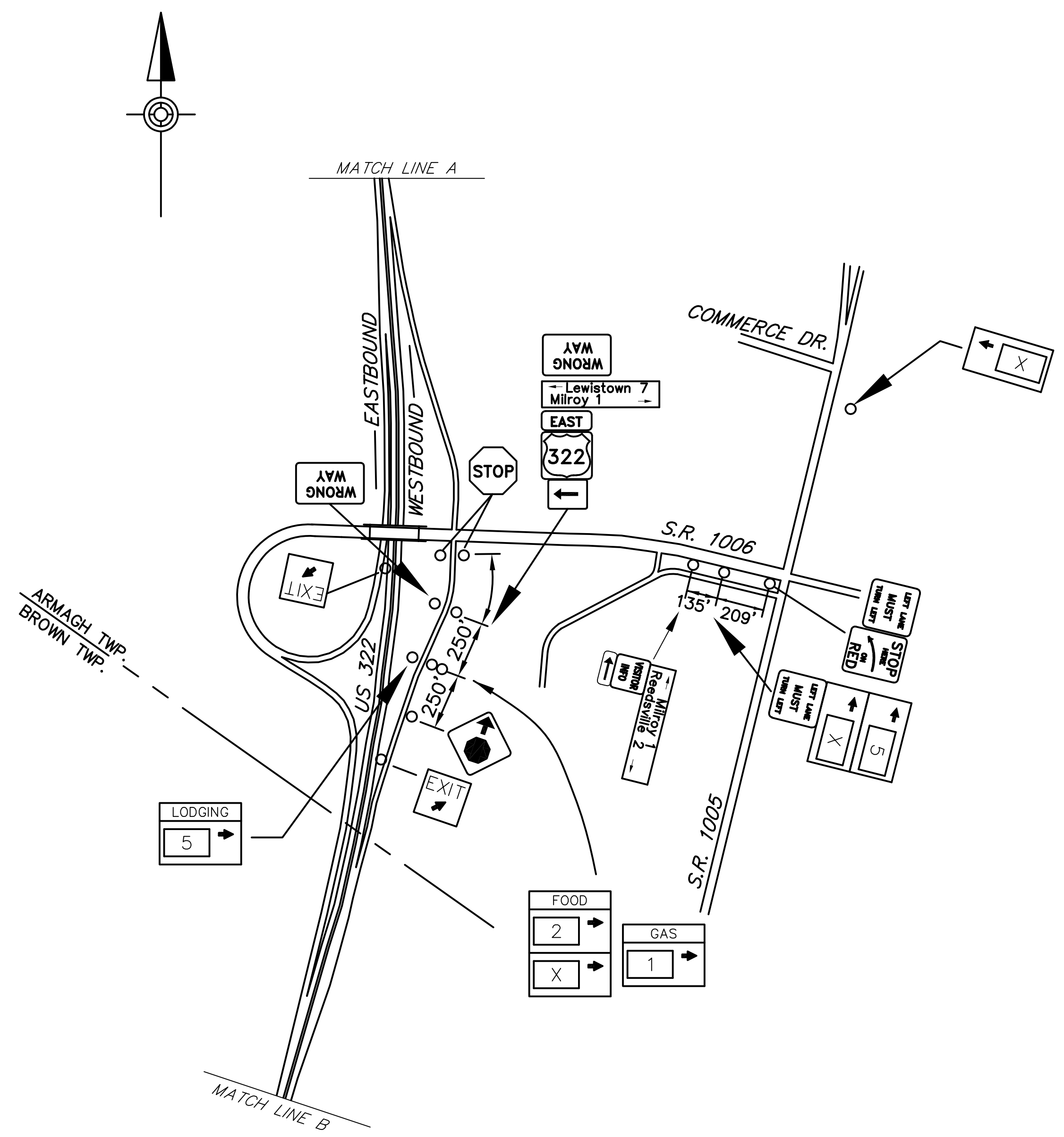
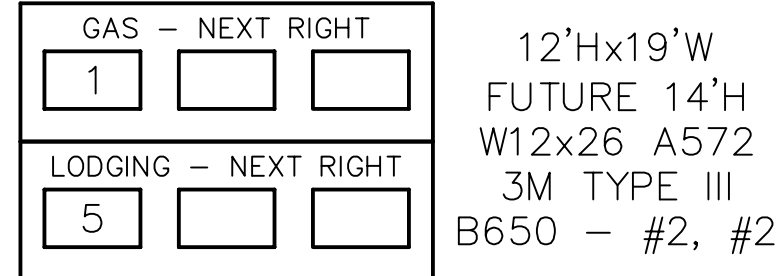
FREWAY LANE CLOSURES & RESTRICTIONS ONLY PERMITTED BETWEEN 9:00 PM AND 6:00 AM MONDAY THRU FRIDAY.
 WORK ALONG FREWAY PERMITTED BETWEEN 9:00 AM AND 2:30 PM, UNLESS OTHERWISE APPROVED BY ENGINEERING DISTRICT.
 DO NOT WORK DURING HOLIDAY PERIODS.
 IF APPLICABLE, REINSTALL GUIDERAIL AT END OF EACH DAY.

MILROY EXIT SPECIFIC INFORMATION PANEL			
LEGEND	DIRECTION	BUSINESS	LOGO NO.
GAS	EB/WB	RUTTER'S (DIESEL)	1
FOOD	EB/WB	ARBY'S	2
		RUTTER'S (24 HRS)	4
LODGING	EB/WB	BEST WESTERN	5

EB SIGNS



WB SIGNS



SCHEMATIC PLAN
NOT TO SCALE



D:\STATE\DESIGN\PROJECTS\171\ARMAGH\AS-BUILD\DRAWINGS\VENNDIST\DISTRICT 02\MIFFLIN - 4410-XX-SHFX-00362-MILROY PLAN September 12/2023 11:44 AM