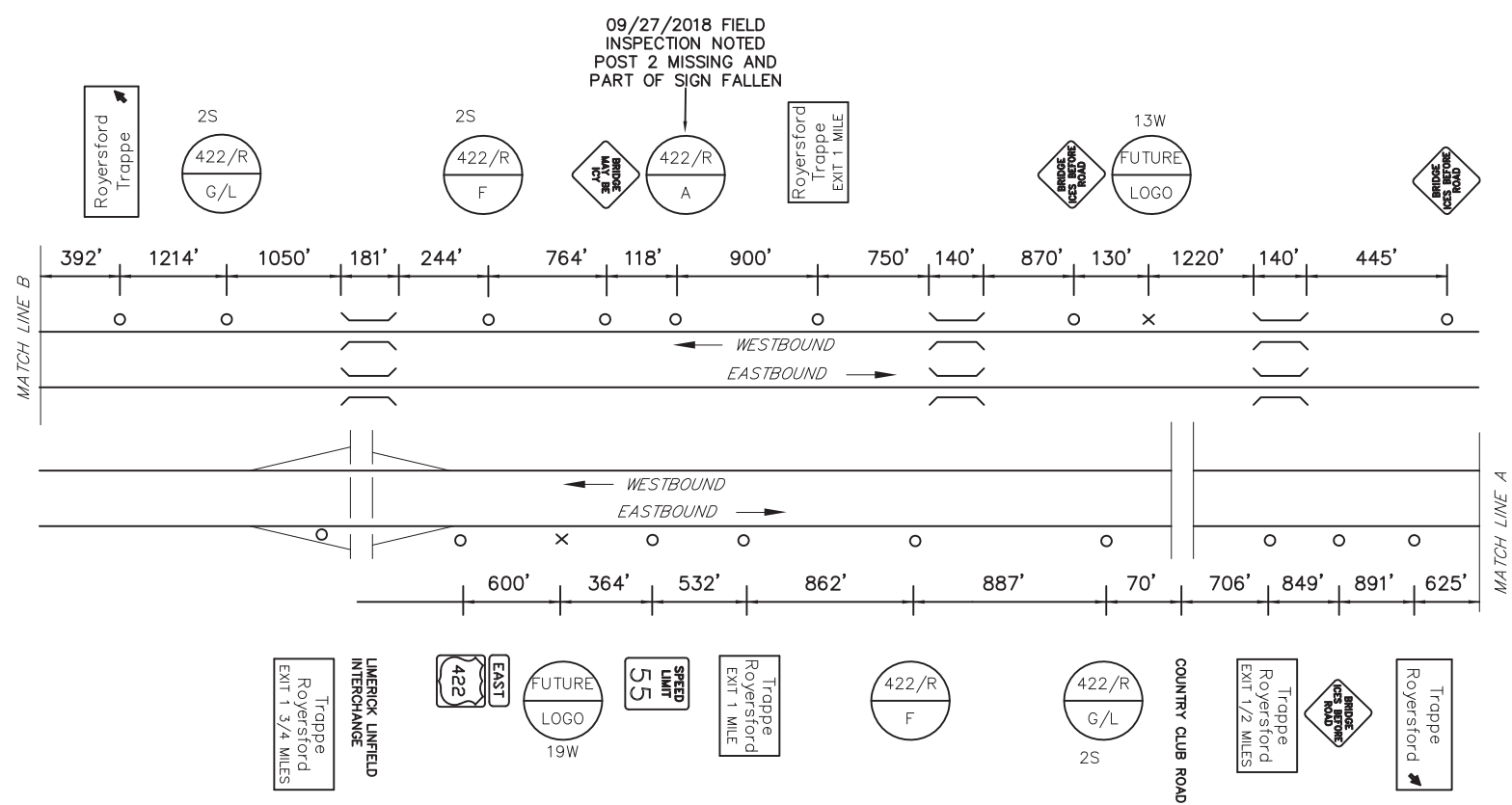


| DISTRICT | COUNTY | ROUTE | PROJECT | SHEET |
|---------------------------------------|------------|--------|---------|-------|
| 6-0 | MONTGOMERY | US 422 | | |
| LIMERICK & UPPER PROVIDENCE TOWNSHIPS | | | | |
| REVISIONS | | | | |
| | | | | |
| | | | | |

SYMBOLS

- Existing Sign to Remain
- △ Existing Sign to be Removed
- Existing Sign Reset as Shown
- NEW SIGN
- × FUTURE SIGN
- ⊗ Existing Utility Pole



MAINLINE SCHEMATIC
NOT TO SCALE

TABULATION OF QUANTITIES

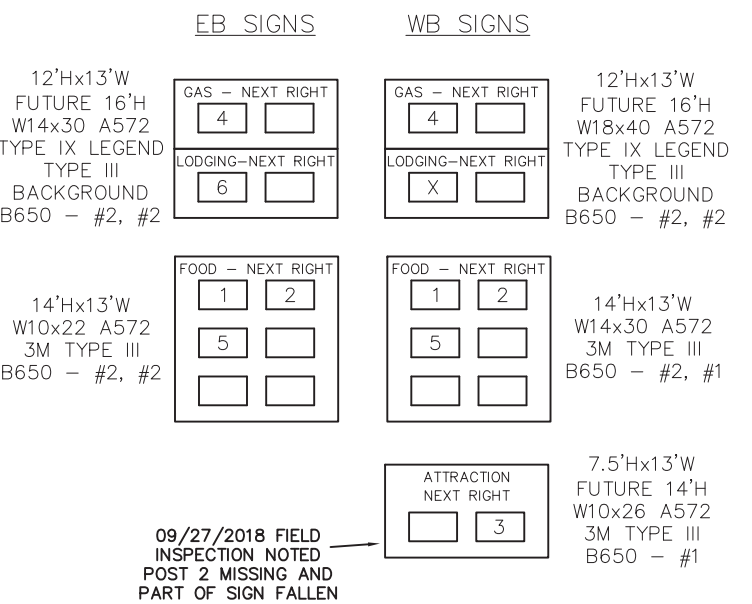
| ITEM | UNIT | QUANTITY |
|----------------------------------------------------------------|--------|----------|
| POST MOUNTED SIGNS, TYPE A, LOGO | SQ.FT. | |
| POST MOUNTED SIGNS, TYPE B, LOGO | SQ.FT. | |
| POST MOUNTED SIGNS, TYPE C, LOGO | SQ.FT. | |
| BREAKAWAY SYSTEMS | EACH | |
| * STEEL S OR W BEAM POSTS | LBS. | |
| LOGO SIGN MOUNTING | EACH | |
| REMOVAL OF POST MOUNTED MOTORIST SERVICE SIGNS, TYPES B, C & F | L.S. | |

* APPROXIMATE QUANTITY FOR INFORMATION ONLY

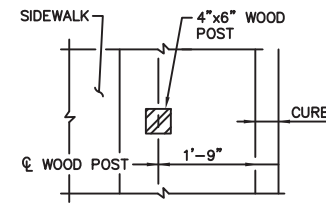
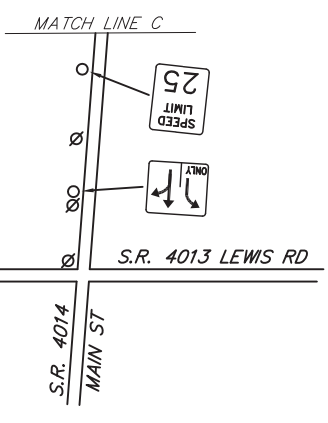
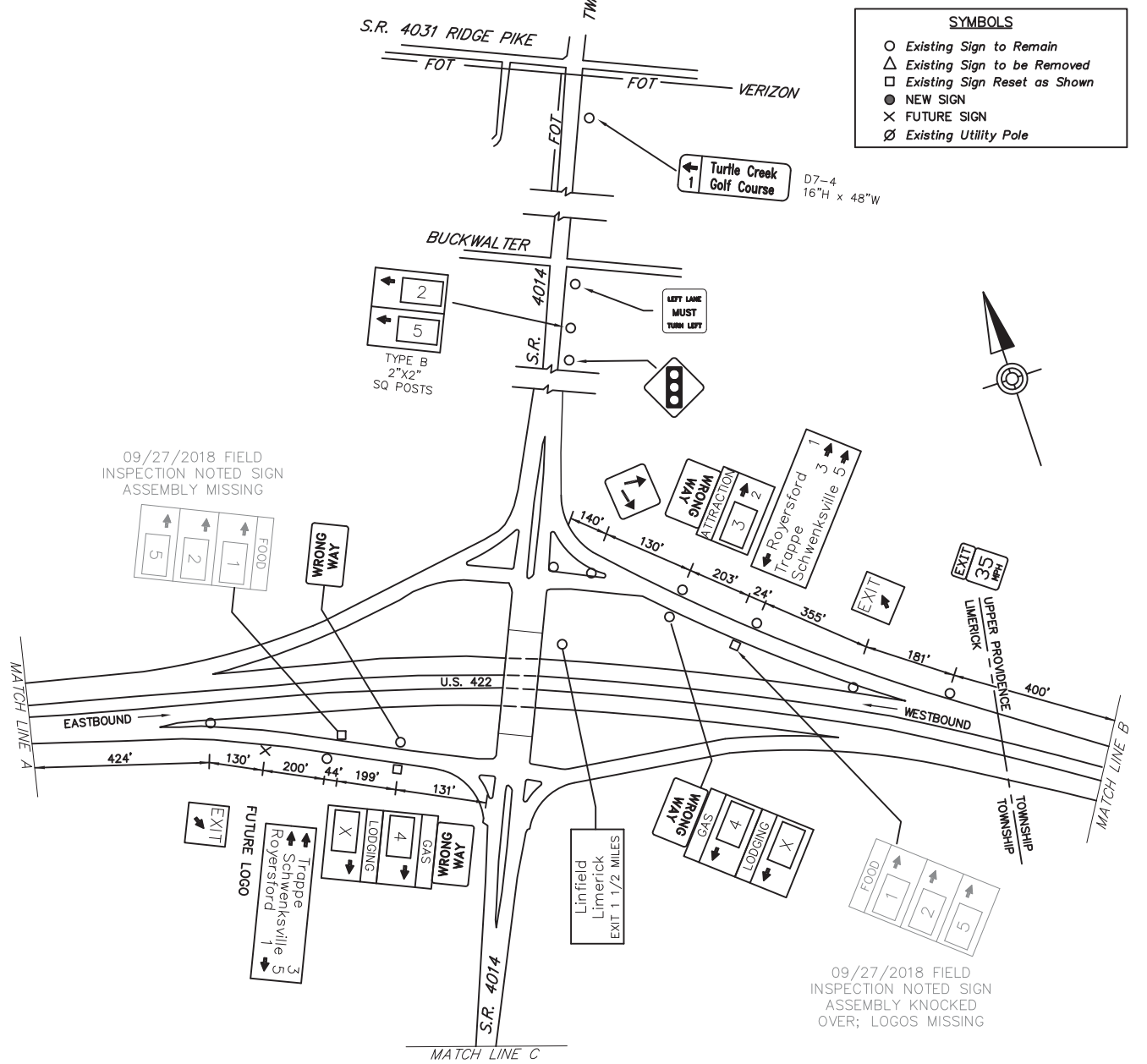
LANE RESTRICTIONS:
LANE MAY BE RESTRICTED WEEKDAYS
ONLY 9:00 AM TO 3:00 PM.

ROYERSFORD SPECIFIC INFORMATION PANEL

| SIGN NUMBER | LEGEND | BUSINESS | LOGO. NO. |
|-------------|------------|-----------------------------|-----------|
| 422/R F EB | FOOD | WENDY'S | 1 |
| 422/R F WB | | APPLEBEE'S | 2 |
| | | CHICK-FIL-A (CLOSED SUNDAY) | 5 |
| 422/R L EB | LODGING | STAYBRIDGE SUITES | 6 |
| 422/R L WB | | | |
| 422/R A WB | ATTRACTION | TURTLE CREEK GOLF COURSE | 3 |
| 422/R G EB | GAS | WAWA (DIESEL) | 4 |
| 422/R G WB | | | |



09/27/2018 FIELD INSPECTION NOTED POST 2 MISSING AND PART OF SIGN FALLEN



SCHMATIC PLAN
NOT TO SCALE

422
SR 4014
ROYERSFORD