

DISTRICT	COUNTY	ROUTE	PROJECT	SHEET
11-0	LAWRENCE	US-422		
SHENAGO TOWNSHIP REVISIONS				

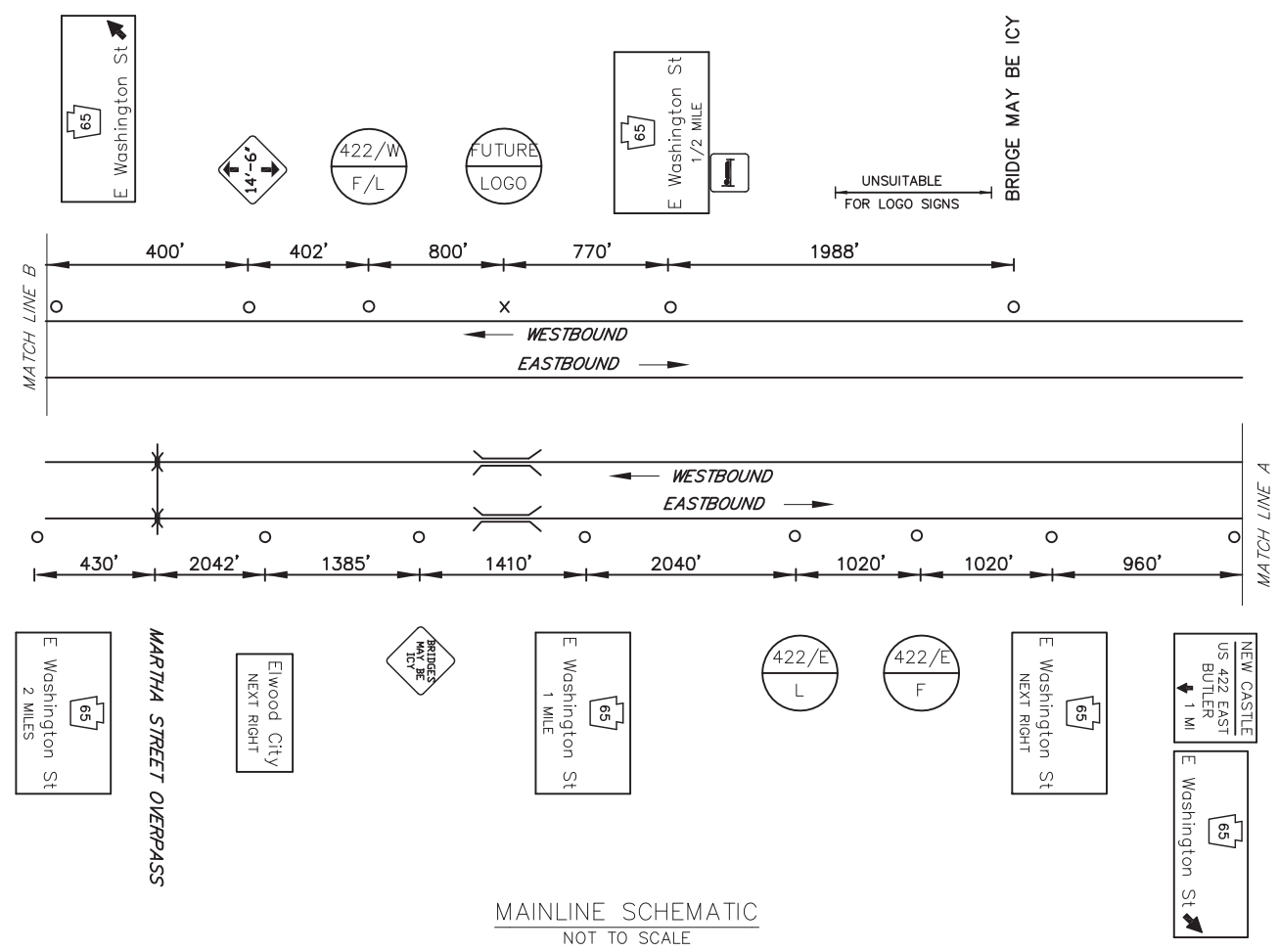
SYMBOLS	
○	Existing Sign to Remain
△	Existing Sign to be Removed
◻	Existing Sign Reset as Shown
●	NEW SIGN
×	FUTURE SIGN
⊗	Existing Utility Pole

TABULATION OF QUANTITIES		
ITEM	UNIT	QUANTITY
POST MOUNTED SIGNS, TYPE A, LOGO	SQ.FT.	
POST MOUNTED SIGNS, TYPE B, LOGO	SQ.FT.	
BREAKAWAY SYSTEMS	EACH	
* STEEL W BEAM BREAKAWAY POSTS	LBS.	
LOGO SIGN MOUNTING	EACH	
REMOVAL OF POST MOUNTED MOTORIST SERVICE SIGNS, TYPES A & E	EACH	
REMOVAL OF POST MOUNTED MOTORIST SERVICE SIGNS, TYPES B, C & F	L.S.	-

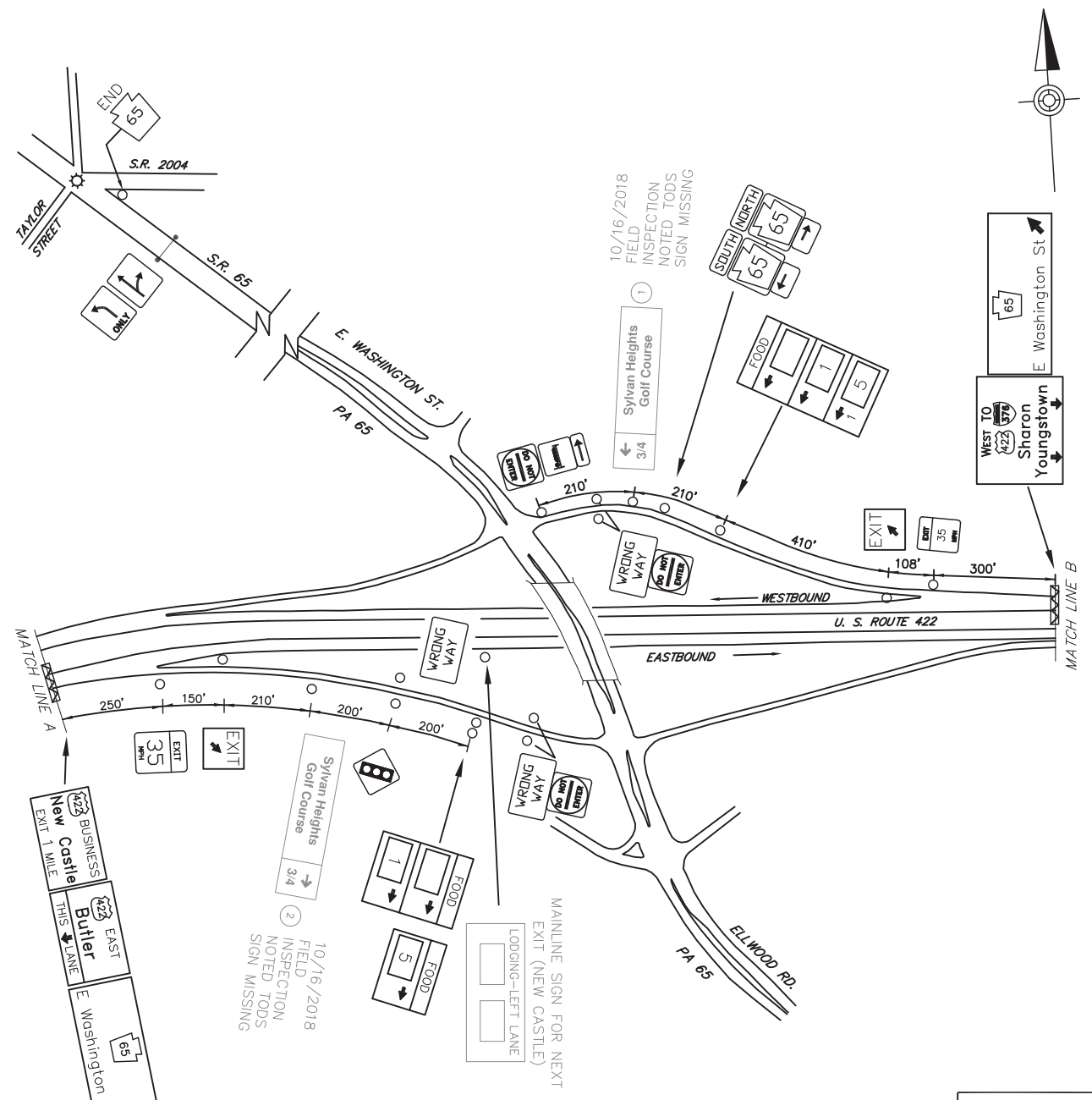
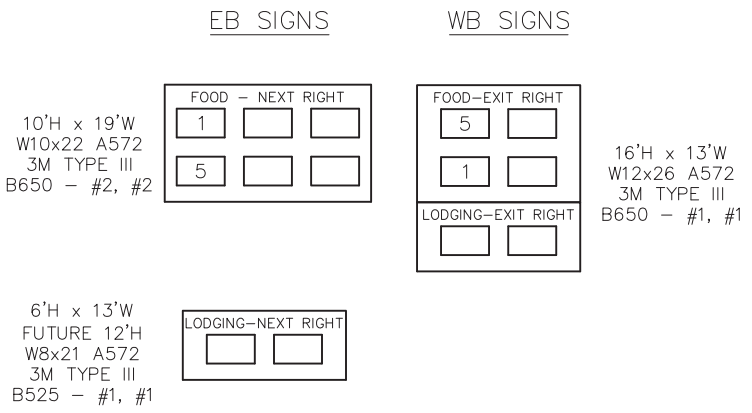
\* APPROXIMATE QUANTITY FOR INFORMATION ONLY

- ① **Sylvan Heights Golf Course**  
← 3/4  
72" WIDE x 24" HIGH  
US 422 WB EXIT RAMP  
WHITE LEGEND / BLUE BACKGROUND
- ② **Sylvan Heights Golf Course**  
→ 3/4  
72" WIDE x 24" HIGH  
US 422 EB EXIT RAMP  
WHITE LEGEND / BLUE BACKGROUND

TODS PANELS  
NOT TO SCALE



E WASHINGTON ST SPECIFIC INFORMATION PANEL			
SIGN NUMBER	LEGEND	BUSINESS	LOGO. NO.
422/W F EB	FOOD	TACO BELL	1
422/W F WB		ARBY'S	5
422/W L EB	LODGING		
422/W L WB			



  
 PA ROUTE 65  
 E. WASHINGTON ST.

D:\BIDDING\2018\11\11\PA65\PA65-BUILD\DRAWINGS\PERMITS-DISTRICT 11\LAWRENCE - 3710-XX-SHT004-US422-E WASHINGTON ST PLAN  
 December 23, 2018 12:20 PM