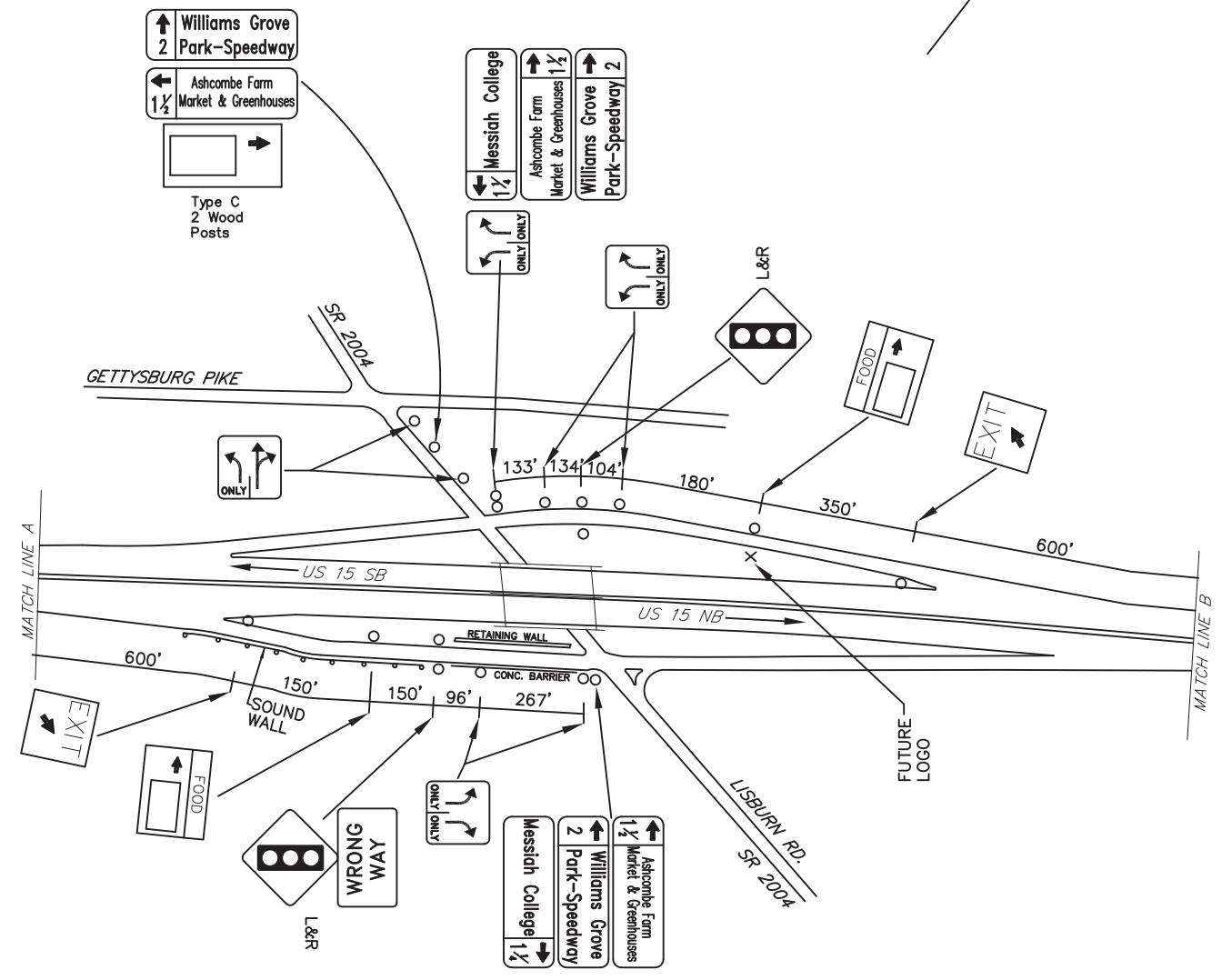
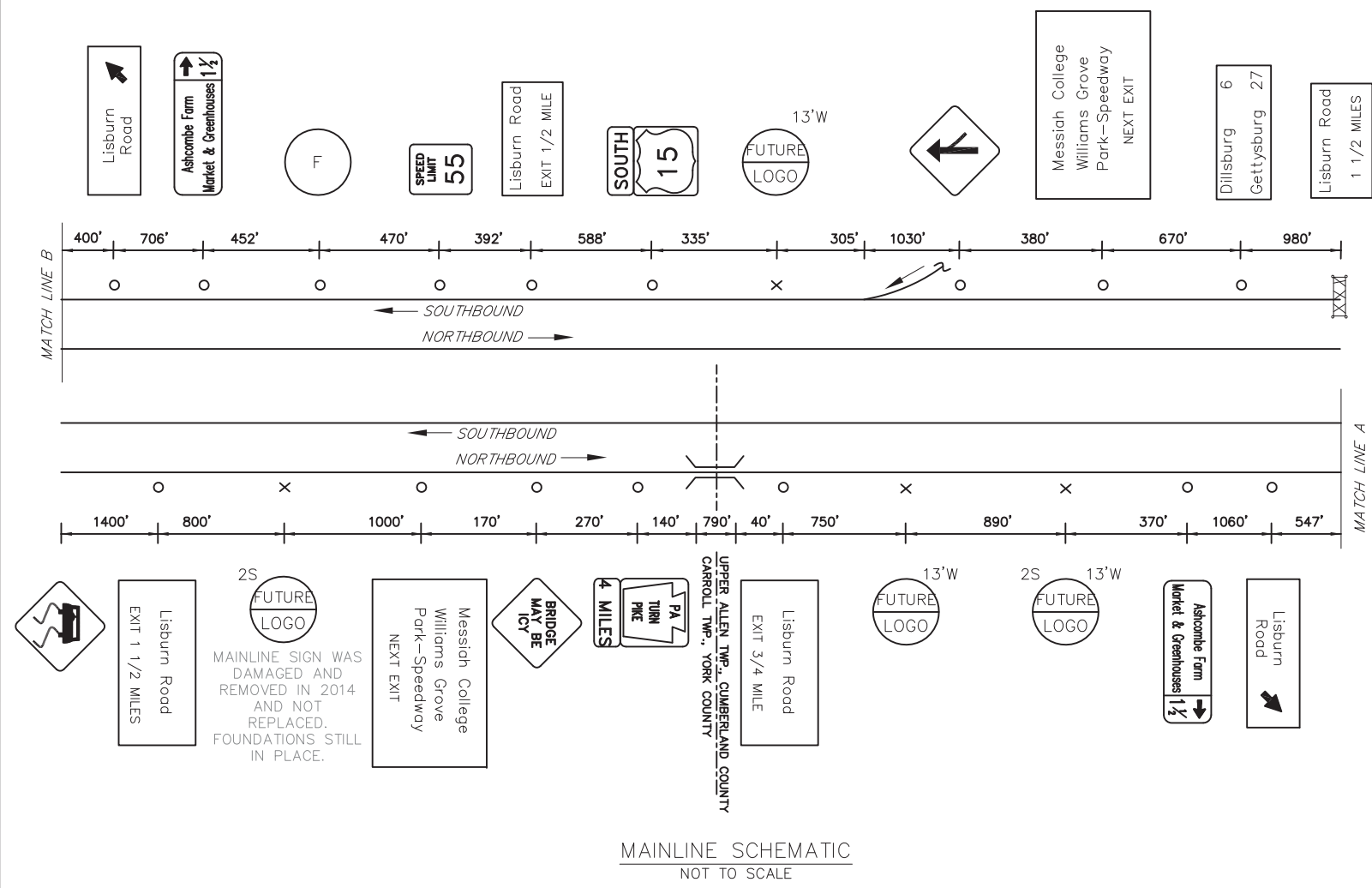


DISTRICT	COUNTY	ROUTE	PROJECT	SHEET
8-0	CUMBERLAND	US 15		
UPPER ALLEN TOWNSHIP				
YORK				
CARROLL TOWNSHIP				
REVISIONS				

ITEM	UNIT	QUANTITY
POST MOUNTED SIGNS, TYPE A, LOGO	SQ.FT.	
POST MOUNTED SIGNS, TYPE B, LOGO	SQ.FT.	
POST MOUNTED SIGNS, TYPE C, LOGO	SQ.FT.	
BREAKAWAY SYSTEMS	EACH	
* STEEL S OR W BEAM POSTS	LBS.	
LOGO SIGN MOUNTING	EACH	
FLAT SHEET PANEL REPLACEMENT	SQ.FT.	
EXTRUDED PANEL REPLACEMENT	SQ.FT.	
REMOVAL OF POST MOUNTED MOTORIST SERVICE SIGNS, TYPES B, C & F	L.S.	

\* APPROXIMATE QUANTITY FOR INFORMATION ONLY

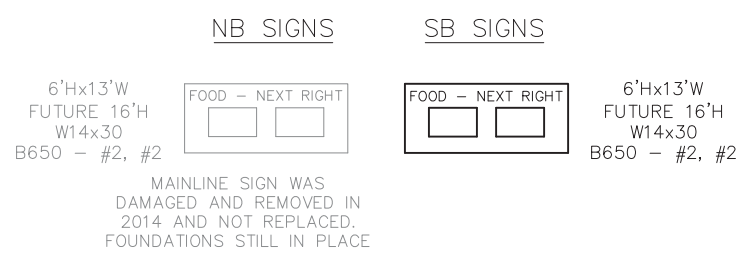
○	Existing Sign to Remain
△	Existing Sign to be Removed
□	Existing Sign Reset as Shown
●	NEW SIGN
×	FUTURE SIGN
⊗	Existing Utility Pole



**LEGEND**

2S - GUIDE RAIL

LISBURN RD EXIT		SPECIFIC INFORMATION PANEL	
LEGEND	DIRECTION	BUSINESS	LOGO. NO.
FOOD	NB/SB		



15' DATE: 08/25/2015 08:57:41 AM W:\P\0516\0516.DWG - BUILD DRAWINGS\OPEN\0516 DISTRICT 08\CUMBERLAND - 2510-KK-SRXX-0516 LISBURN PLAN.dwg 7/28/2015 10:17 AM