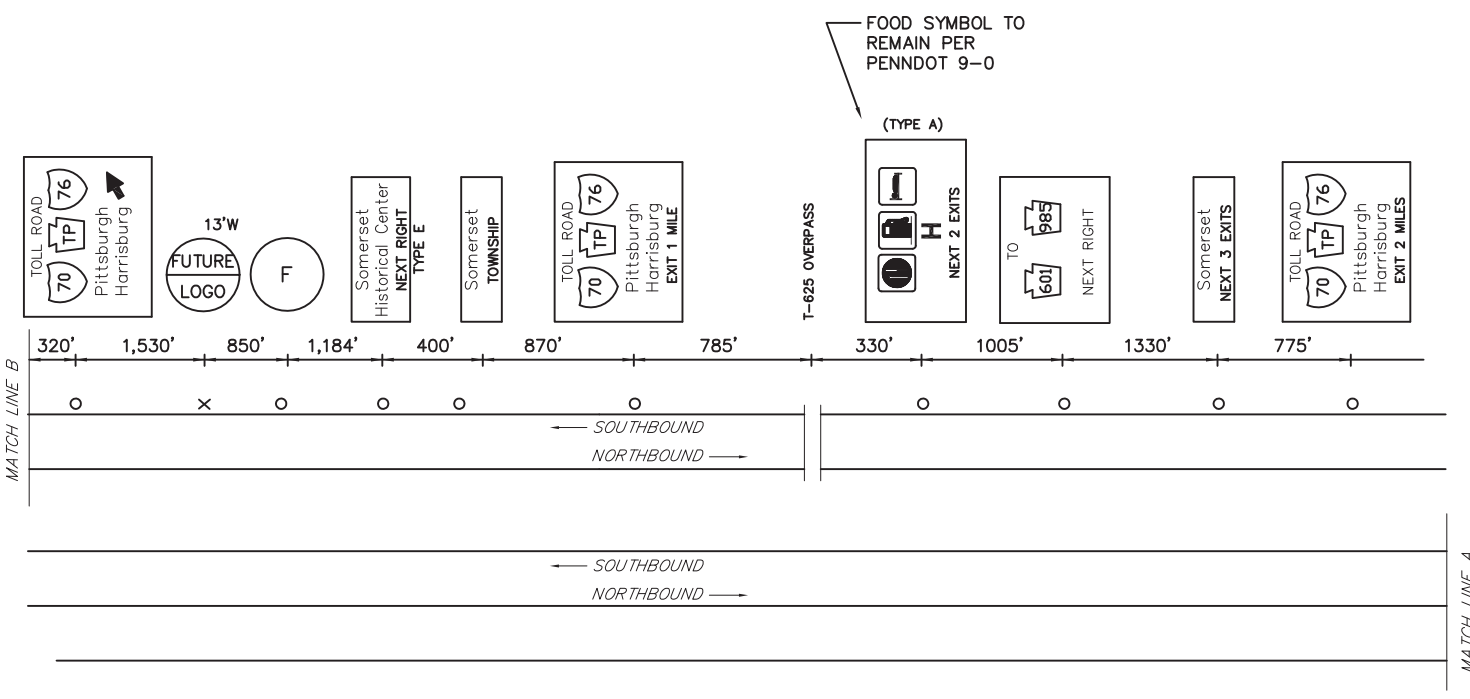
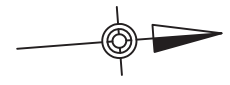


DISTRICT	COUNTY	ROUTE	PROJECT	SHEET
9-0	SOMERSET	US 219		
SOMERSET TOWNSHIP REVISIONS				

TABULATION OF QUANTITIES		
ITEM	UNIT	QUANTITY
POST MOUNTED SIGNS, TYPE A, LOGO	SQ.FT.	
POST MOUNTED SIGNS, TYPE B, LOGO	SQ.FT.	
POST MOUNTED SIGNS, TYPE C, LOGO	SQ.FT.	
BREAKAWAY SYSTEMS	EACH	
* STEEL S OR W BEAM POSTS	LBS.	
LOGO SIGN MOUNTING	EACH	
REMOVAL OF POST MOUNTED MOTORIST SERVICE SIGNS, TYPES A & E	EACH	
REMOVAL OF POST MOUNTED MOTORIST SERVICE SIGNS, TYPES B, C & F	L.S.	

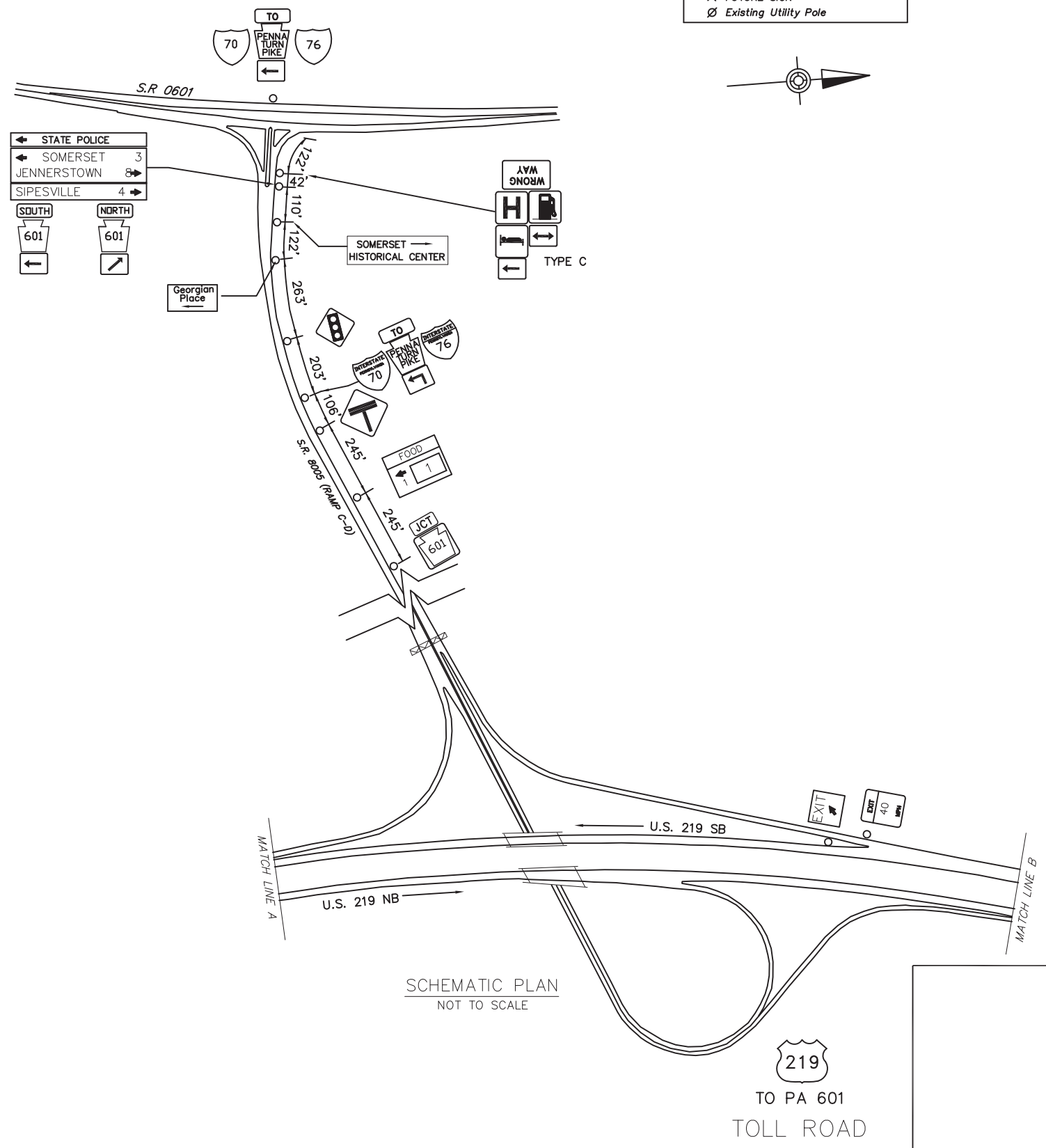
\* APPROXIMATE QUANTITY FOR INFORMATION ONLY

- SYMBOLS**
- Existing Sign to Remain
  - △ Existing Sign to be Removed
  - ◻ Existing Sign Reset as Shown
  - NEW SIGN
  - × FUTURE SIGN
  - ⊗ Existing Utility Pole



(NORTHBOUND NOT ELIGIBLE, INSUFFICIENT SPACE)

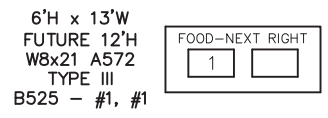
MAINLINE SCHEMATIC  
NOT TO SCALE



SCHEMATIC PLAN  
NOT TO SCALE

TOLL ROAD, PGH, HBG SPECIFIC INFORMATION PANEL			
LEGEND	DIRECTION	BUSINESS	LOGO. NO.
FOOD	SB	McDONALD'S - McCAFE	1

SB SIGNS



D:\BASE\DESIGN\9704\AN\WORKSPACE\BUILT DRAWINGS\PENNDOT DISTRICT 09\SOMERSET - 95\9-0-XX-SHT\9-0-XX-SHT-TOLL ROAD EXIT PLAN.dwg  
 1/27/2019 1:59 PM