


DISTRICT	COUNTY	ROUTE	PROJECT	SHEET
8-0	LANCASTER	PA 283		2 OF 2
MOUNT JOY TOWNSHIP				
REVISIONS				

SYMBOLS	
○	Existing Sign to Remain
△	Existing Sign to be Removed
□	Existing Sign Reset as Shown
●	NEW SIGN
×	FUTURE SIGN
∅	Existing Utility Pole

①  **Grandview Vineyard** → 2

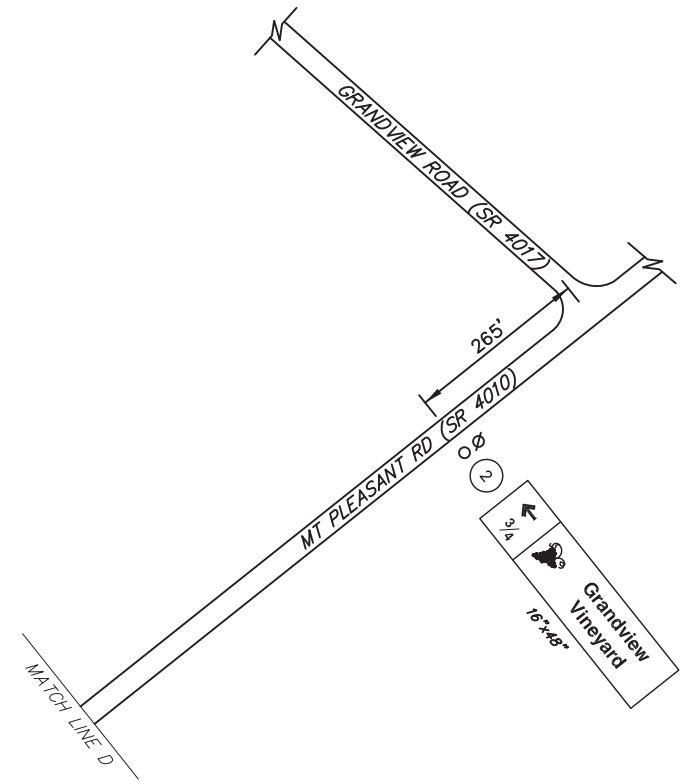
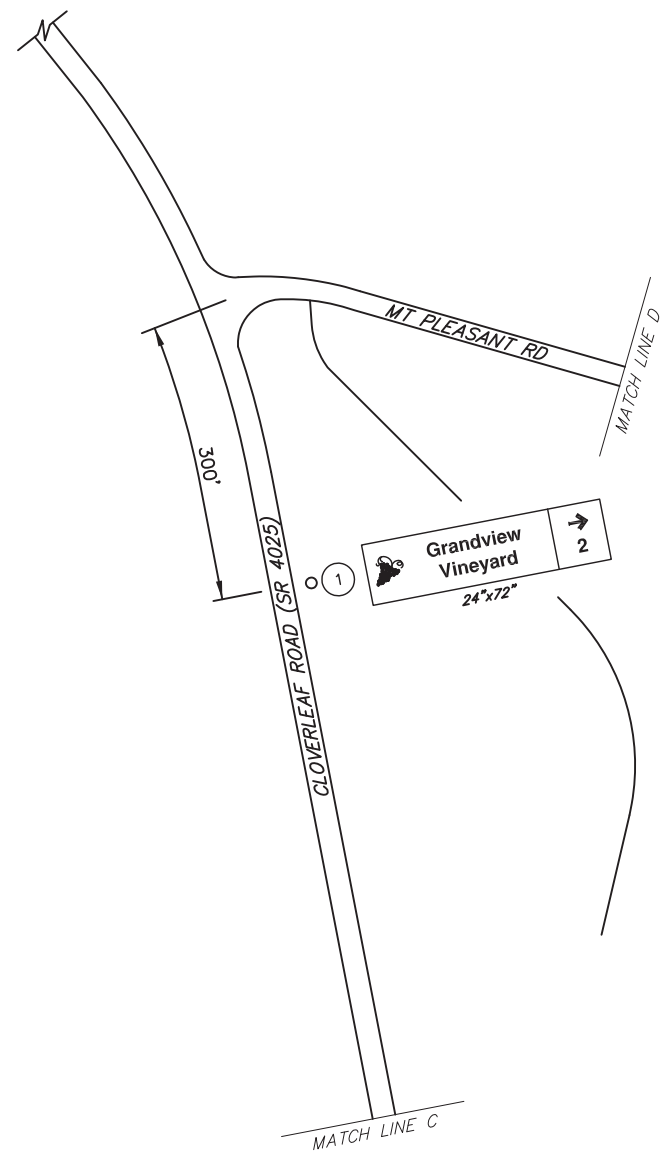
72" WIDE x 24" HIGH
ON CLOVERLEAF ROAD (SR 4025) NB
AT MT PLEASANT ROAD
WHITE LEGEND / BLUE BACKGROUND

② ←  **Grandview Vineyard**

48" WIDE x 16" HIGH
ON MT PLEASANT RD (SR 4010)
AT GRANDVIEW RD (SR 4017)
WHITE LEGEND / BLUE BACKGROUND

TODS PANELS
NOT TO SCALE

FREEWAY LANE CLOSURES & RESTRICTIONS
ONLY PERMITTED BETWEEN 9:00 PM AND
6:00 AM MONDAY THRU FRIDAY.
DO NOT WORK DURING HOLIDAY PERIODS.



TABULATION OF QUANTITIES		
ITEM	UNIT	QUANTITY
POST MOUNTED SIGNS, TYPE B TODS	SQ.FT.	---
POST MOUNTED SIGNS, TYPE E TODS	SQ.FT.	---
FLAT SHEET PANEL REPLACEMENT	SQ.FT.	---
MAINTENANCE & PROTECTION OF TRAFFIC AND OTHER ANCILLARY WORK AS DIRECTED	LS	INCLUDED

GRANDVIEW VINEYARD

5

283

SR 4025 CLOVERLEAF ROAD
RHEEMS/ELIZABETH TOWN

D:\BIDS\BIDS\BID574\AN\W\USE\AS-BUILD\DRAWINGS\PERMITS\DISTRICT 08\LANCASTER - 36303-XX SIXXX PANELS.DWG 3/4/2019 4:54 PM