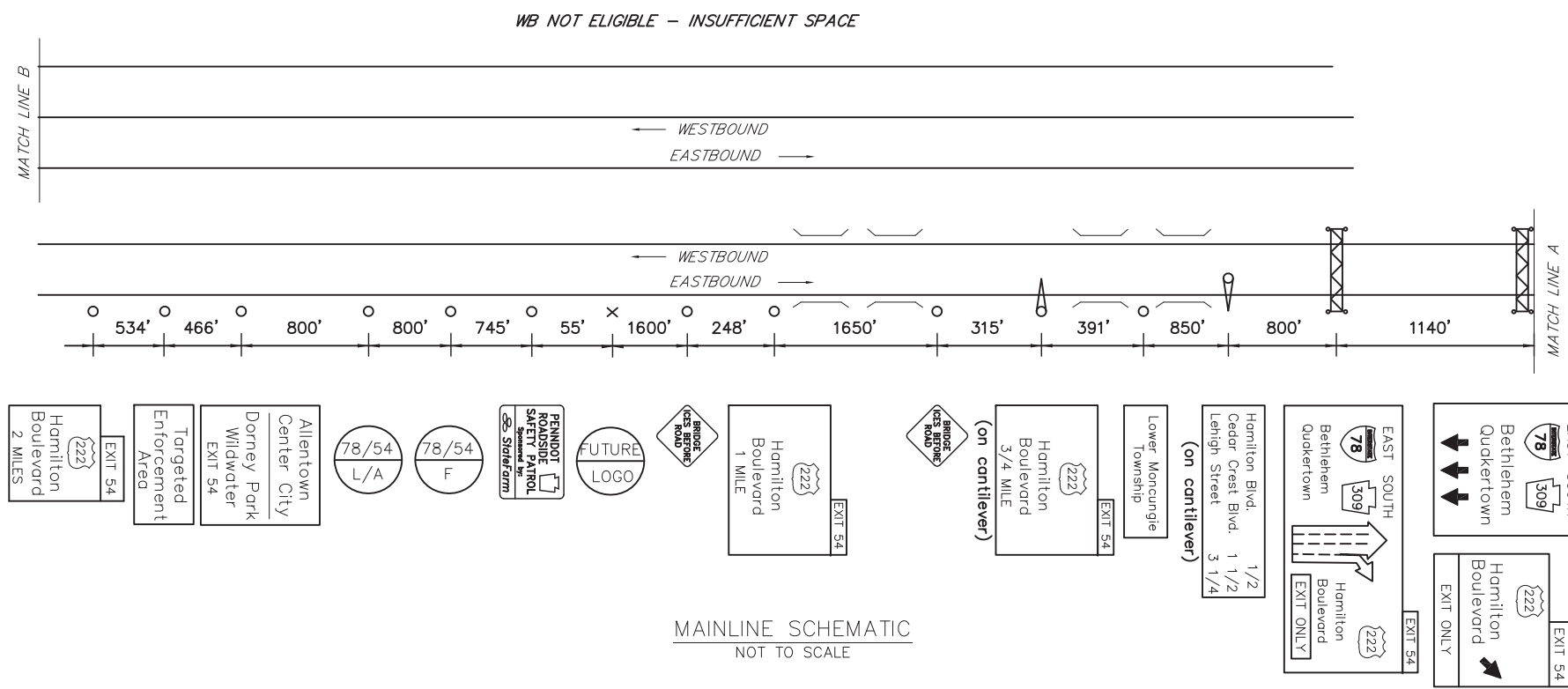


DISTRICT	COUNTY	ROUTE	PROJECT	SHEET
5-0	LEHIGH	I-78		
UPPER MACUNGIE & LOWER MACUNGIE TWP'S REVISIONS				

ITEM	UNIT	QUANTITY
POST MOUNTED SIGNS, TYPE A, LOGO	SQ.FT.	-
POST MOUNTED SIGNS, TYPE B, LOGO	SQ.FT.	-
POST MOUNTED SIGNS, TYPE C, LOGO	SQ.FT.	-
BREAKAWAY SYSTEMS	EACH	-
* STEEL S OR W BEAM POSTS	LBS.	-
LOGO SIGN MOUNTING	EACH	-
EXTRUDED PANEL REPLACEMENT	SQ.FT.	-
REMOVAL OF POST MOUNTED MOTORIST SERVICE SIGNS, TYPES B, C & F	L.S.	-

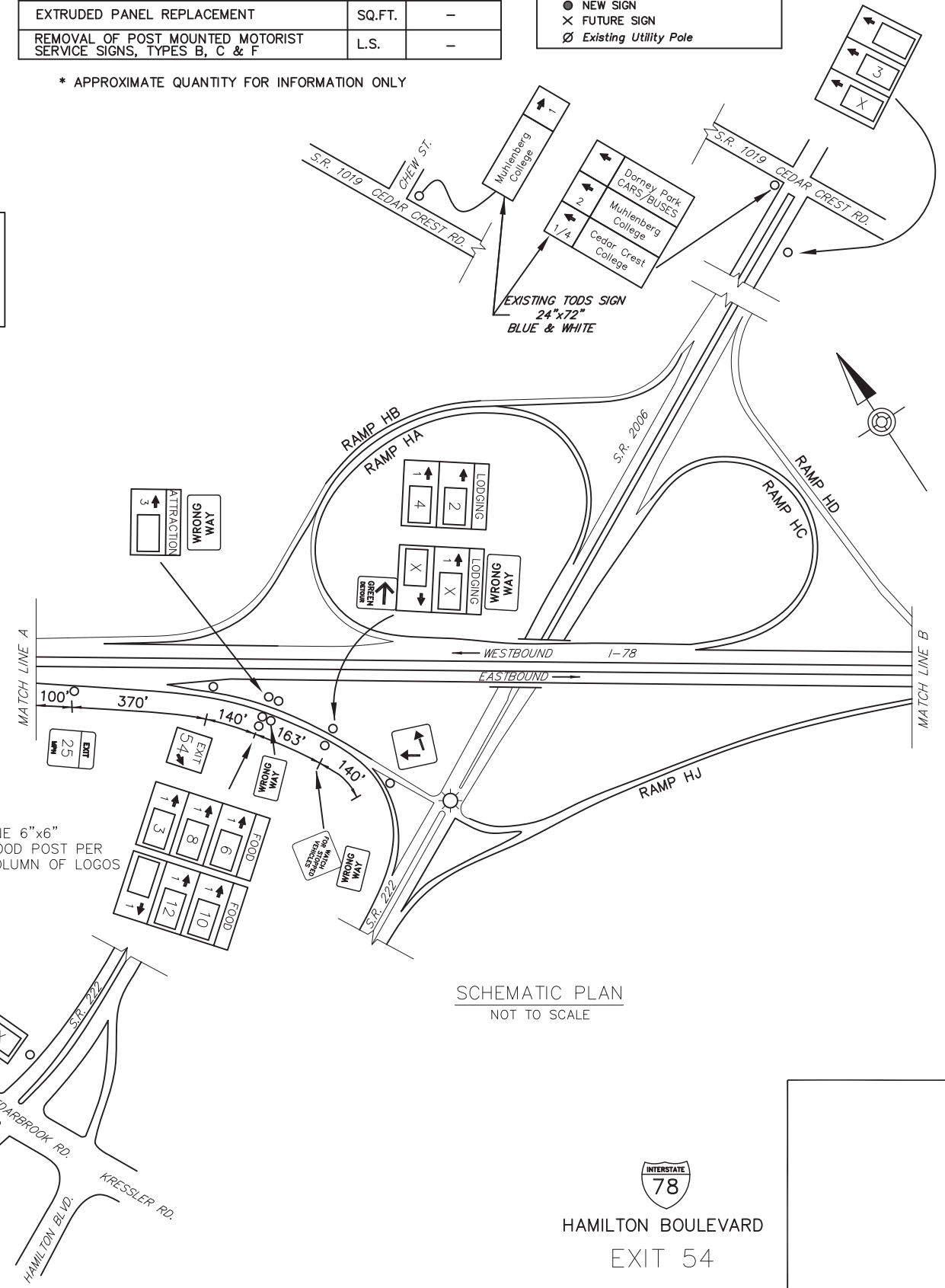
- SYMBOLS**
- Existing Sign to Remain
  - △ Existing Sign to be Removed
  - Existing Sign Reset as Shown
  - NEW SIGN
  - × FUTURE SIGN
  - ∅ Existing Utility Pole

\* APPROXIMATE QUANTITY FOR INFORMATION ONLY



MAINLINE SCHEMATIC  
NOT TO SCALE

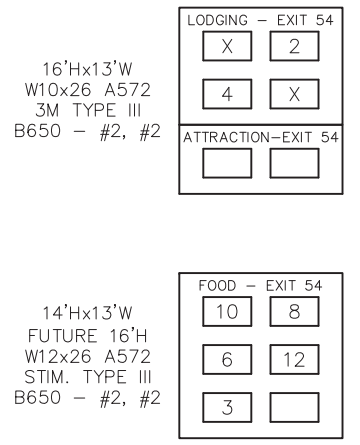
DO NOT CLOSE OR RESTRICT TRAVEL LANES BETWEEN 6:00 AM & 9:00 AM AND BETWEEN 3:00 PM & 6:00 PM, MONDAY THRU FRIDAY. DO NOT WORK DURING HOLIDAY PERIODS.



SCHEMATIC PLAN  
NOT TO SCALE

LEGEND	DIRECTION	BUSINESS	LOGO NO.
FOOD	EB	WENDY'S	3
		PERKINS	6
		McDONALD'S	8
		PIZZA HUT	10
		GOURMET BUFFET & GRILL	12
LODGING	EB	FOUR POINTS SHERATON	2
		HOLIDAY INN EXPRESS & SUITES	4
ATTRACTION	EB		

**EB SIGNS**



N:\PROJECTS\2014\PROJECTS\2014-05\1019-001\1019-001-178-EXIT54-PLAN.dwg  
 DISTRICT 65/LDR/GH - 13/10/14-XX-178-EXIT54-PLAN  
 DRAWING PERMITTED DISTRICT 65/LDR/GH - 13/10/14-XX-178-EXIT54-PLAN  
 DATE: 05/20/14 11:58 AM

