

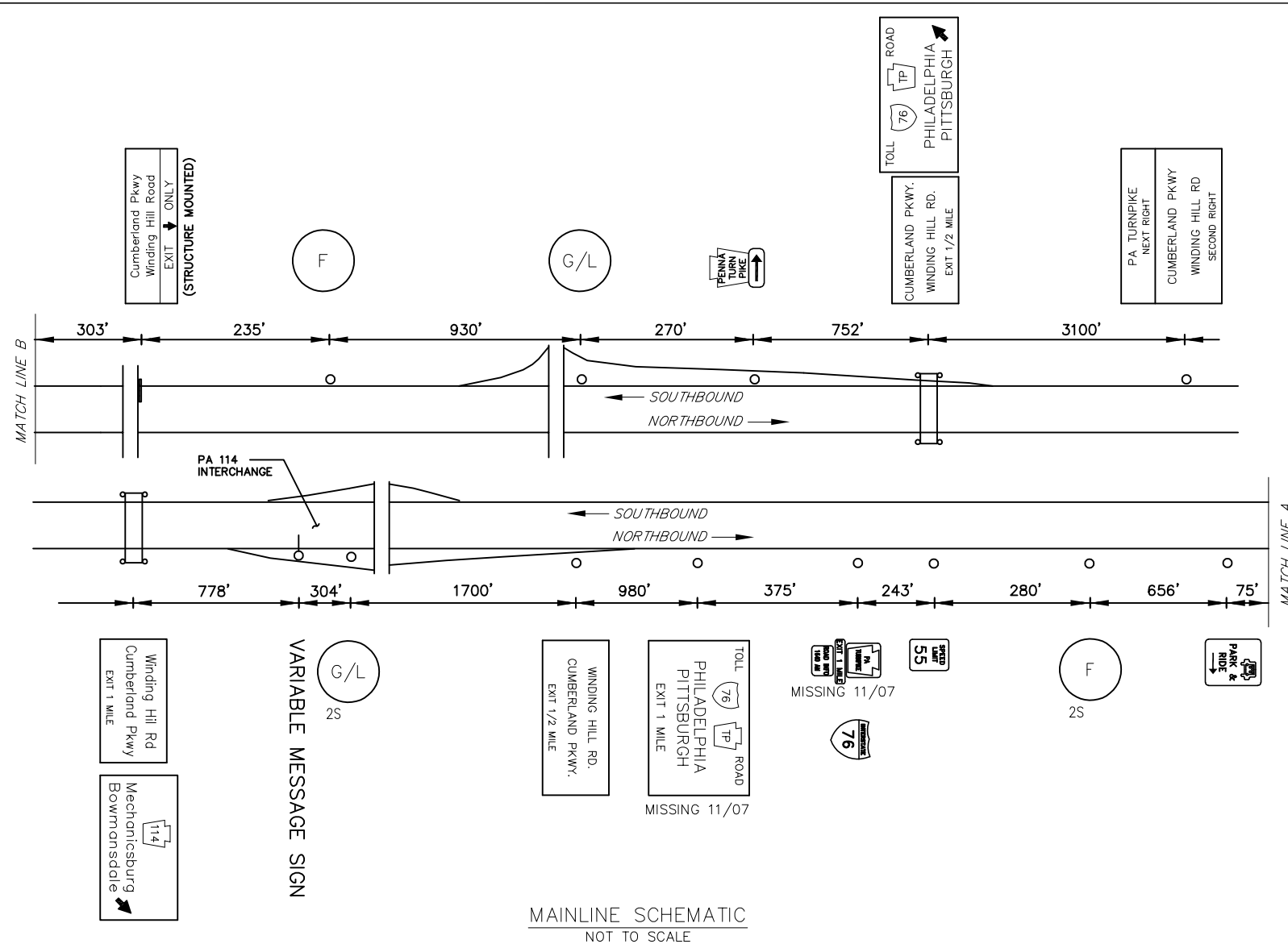
DISTRICT	COUNTY	ROUTE	PROJECT	SHEET
8-0	CUMBERLAND	U.S. 15	UPPER ALLEN TOWNSHIP REVISIONS	

TABULATION OF QUANTITIES		
ITEM	UNIT	QUANTITY
POST MOUNTED SIGNS, TYPE A, LOGO	SQ.FT.	
POST MOUNTED SIGNS, TYPE B, LOGO	SQ.FT.	
POST MOUNTED SIGNS, TYPE C, LOGO	SQ.FT.	
BREAKAWAY SYSTEMS	EACH	
* STEEL S OR W BEAM POSTS	LBS.	
LOGO SIGN MOUNTING	EACH	
REMOVAL OF POST MOUNTED MOTORIST SERVICE SIGNS, TYPES B, C & F	L.S.	-

\* APPROXIMATE QUANTITY FOR INFORMATION ONLY

**SYMBOLS**

- Existing Sign to Remain
- △ Existing Sign to be Removed
- Existing Sign Reset as Shown
- NEW SIGN
- × FUTURE SIGN
- ∅ Existing Utility Pole



**LEGEND**

2S - GUIDE RAIL

FREEWAY LANE CLOSURES & RESTRICTIONS  
ONLY PERMITTED BETWEEN 9:00 PM AND  
6:00 AM MONDAY THRU FRIDAY.  
DO NOT WORK DURING HOLIDAY PERIODS.

**CUMBERLAND PARKWAY EXIT SPECIFIC INFORMATION PANEL**

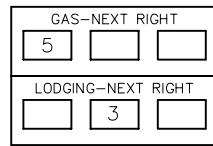
LEGEND	DIRECTION	BUSINESS	LOGO NO.
GAS	NB/SB	GIANT GASOLINE	5
	SB	SHEETZ (DIESEL)	2
FOOD	NB/SB	WENDY'S	6
		CRACKER BARREL	7
		ARBY'S	8
	SB	SUBWAY	4
		STARBUCKS	10
LODGING	NB/SB	WINGATE BY WYNDHAM	3

**NB SIGNS**

10'Hx13'W  
FUTURE 14'H  
W14x30 A572  
B650 - #2, #2

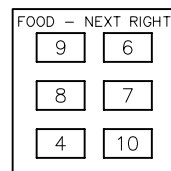


12'Hx19'W  
W8x21 A572  
STIM. TYPE IV  
B525 - #2, #2

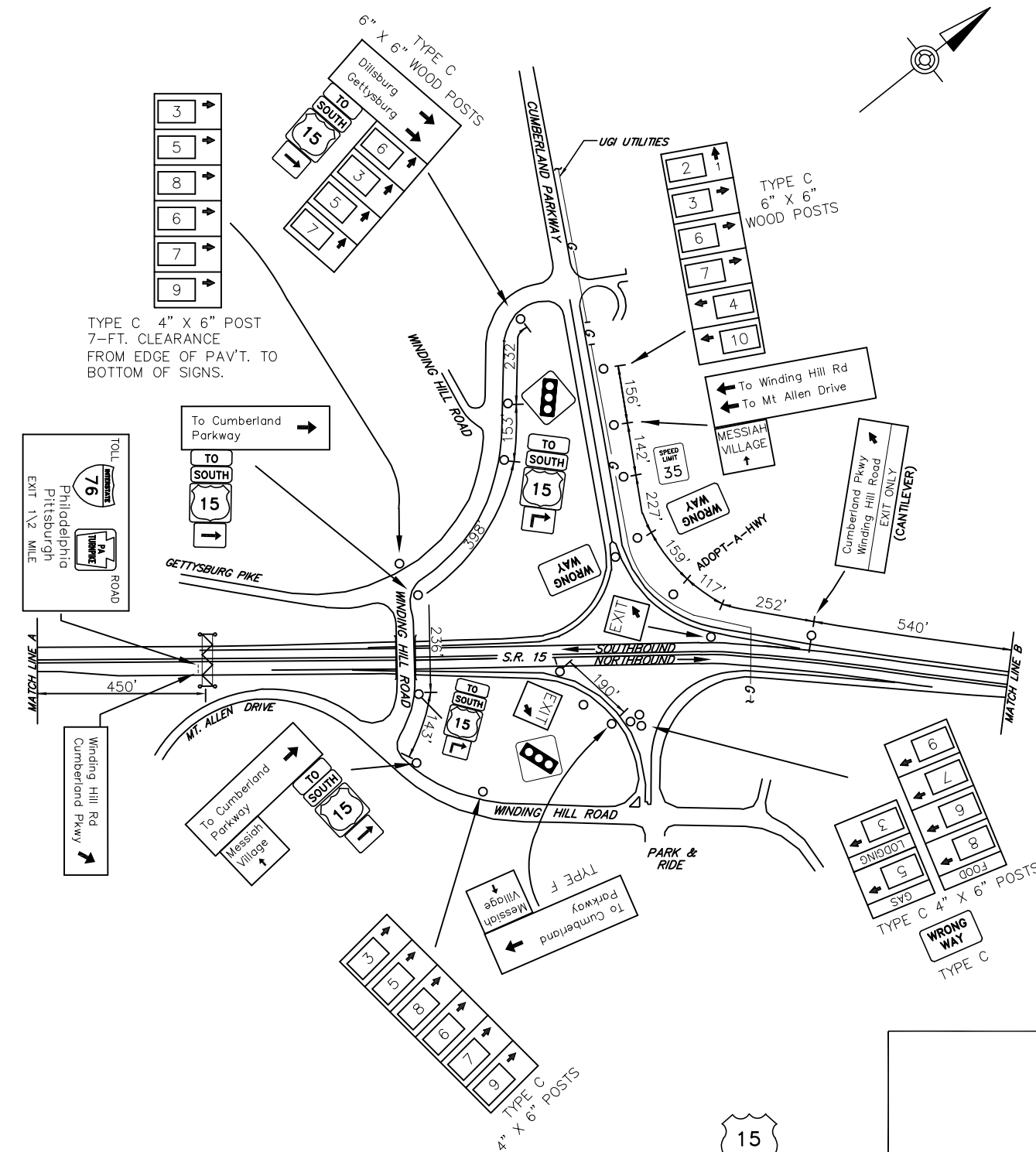
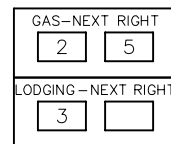


**SB SIGNS**

14'Hx13'W  
FUTURE 16'H  
W12x26 A572  
STIM. TYPE IV  
B650 - #2, #2



12'Hx13'W  
FUTURE 16'H  
W12x26 A572  
STIM. TYPE IV  
B650 - #2, #1



SR 2010  
CUMBERLAND PARKWAY  
WINDING HILL ROAD