DISTRICT	COUNTY	ROUTE	PROJECT	SHEET
1-0	ERIE	I-79		

MILL CREEK TOWNSHIP AND CITY OF ERIE

REVISIONS

SOUTHBOUND INELIGIBLE DUE TO INSUFFICIENT SPACING

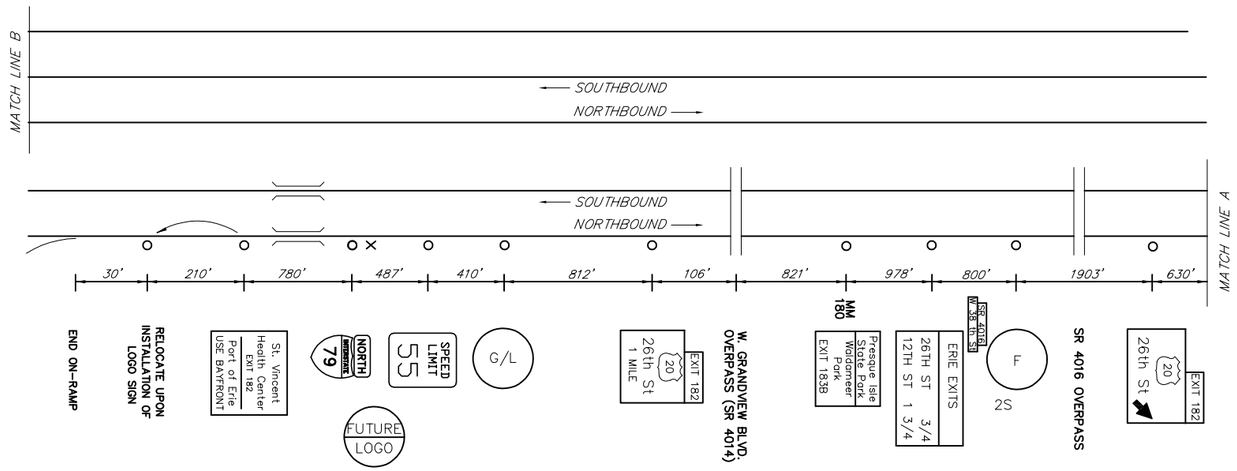

MAINLINE SCHEMATIC

NOT TO SCALE

TABULATION OF QUANTITIES		
ITEM	UNIT	QUANTITY
POST MOUNTED SIGNS, TYPE A, SUPPLIED BY TRUST	SQ.FT.	
POST MOUNTED SIGNS, TYPE B, LOGO	SQ.FT.	
BREAKAWAY SYSTEMS	EACH	
* STEEL W BEAM BREAKAWAY POSTS	LBS.	
LOGO SIGN MOUNTING	EACH	

* APPROXIMATE QUANTITY FOR INFORMATION ONLY

SYMBOLS

- ○ Existing Sign to Remain
- △ Existing Sign to be Removed
- □ Existing Sign Reset as Shown
- ● NEW SIGN
- × FUTURE SIGN
- Ø Existing Utility Pole

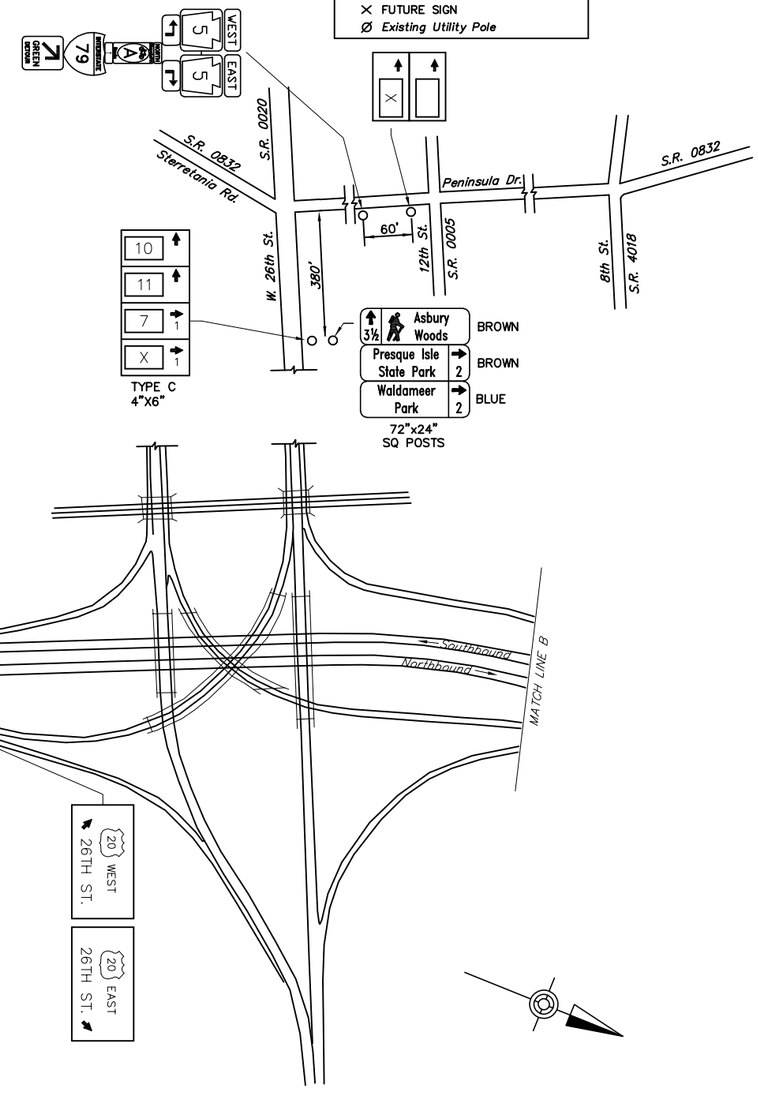

NB SIGNS

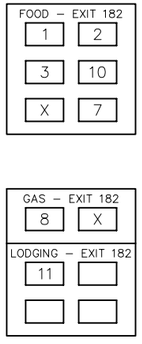

14'Hx13'W
FUTURE 16'H
W10x26
B650 – #2, #2

16'Hx13'W
W12x26
B650 – #2, #1

EXIT 182 SPECIFIC INFORMATION PANEL			
LEGEND	DIRECTION	BUSINESS	LOGO NO.
GAS	NB	COUNTRY FAIR CITGO (DIESEL)	8
FOOD	NB	TIM HORTONS	1
		ARBY'S	2
		BURGER KING	3
		TACO BELL	10
		APPLEBEE'S	7
LODGING	NB	GLASS HOUSE INN	11

SCHEMATIC PLAN

NOT TO SCALE

INTERSTATE 79

26TH ST

EXIT 182

\\DAVODDC\DATA\PROJECTS\2015JOBS\215076-01\HW\PSE\AS-BUILT DRAWINGS\PENNDOT DISTRICT 01\ERIE - 25\10-XX SHTXX-I79_EXIT 182 PLAN
January/19/2022 2:38 PM