DISTRICT	COUNTY	ROUTE	PROJECT	SHEET
8-0	DAUPHIN	I-81		
LOWER PAXTON & SUSQUEHANNA TWP'S.				
REVISIONS				

LEGEND

2S – GUIDE RAIL

FREEWAY LANE CLOSURES & RESTRICTIONS ONLY PERMITTED BETWEEN 9:00 PM AND 6:00 AM MONDAY THRU FRIDAY.
WORK ALONG FREEWAY PERMITTED BETWEEN 9:00 AM AND 2:30 PM, UNLESS OTHERWISE APPROVED BY ENGINEERING DISTRICT.
DO NOT WORK DURING HOLIDAY PERIODS.
IF APPLICABLE, REINSTALL GUIDERAIL AT END OF EACH DAY.

TABULATION OF QUANTITIES		
ITEM	UNIT	QUANTITY
POST MOUNTED SIGNS, TYPE A, LOGO	SQ.FT.	
POST MOUNTED SIGNS, TYPE A, LOGO (MODIFIED)	SQ.FT.	
POST MOUNTED SIGNS, TYPE C, LOGO	SQ.FT.	–
BREAKAWAY SYSTEMS	EACH	–
* STEEL S OR W BEAM POSTS	LBS.	
LOGO SIGN MOUNTING	EACH	
LOGO SIGN MOUNTING, RESET	EACH	
REMOVE POST MOUNTED SIGNS, TYPE A, LOGO (MODIFIED)	EACH	
REMOVAL OF POST MOUNTED MOTORIST SERVICE SIGNS, TYPES B, C & F	L.S.	

* APPROXIMATE QUANTITY FOR INFORMATION ONLY

SYMBOLS

- ○ *Existing Sign to Remain*
- △ *Existing Sign to be Removed*
- □ *Existing Sign Reset as Shown*
- ◪ *Existing Sign Foundation*
- ● NEW SIGN
- × FUTURE SIGN
- Ø *Existing Utility Pole*

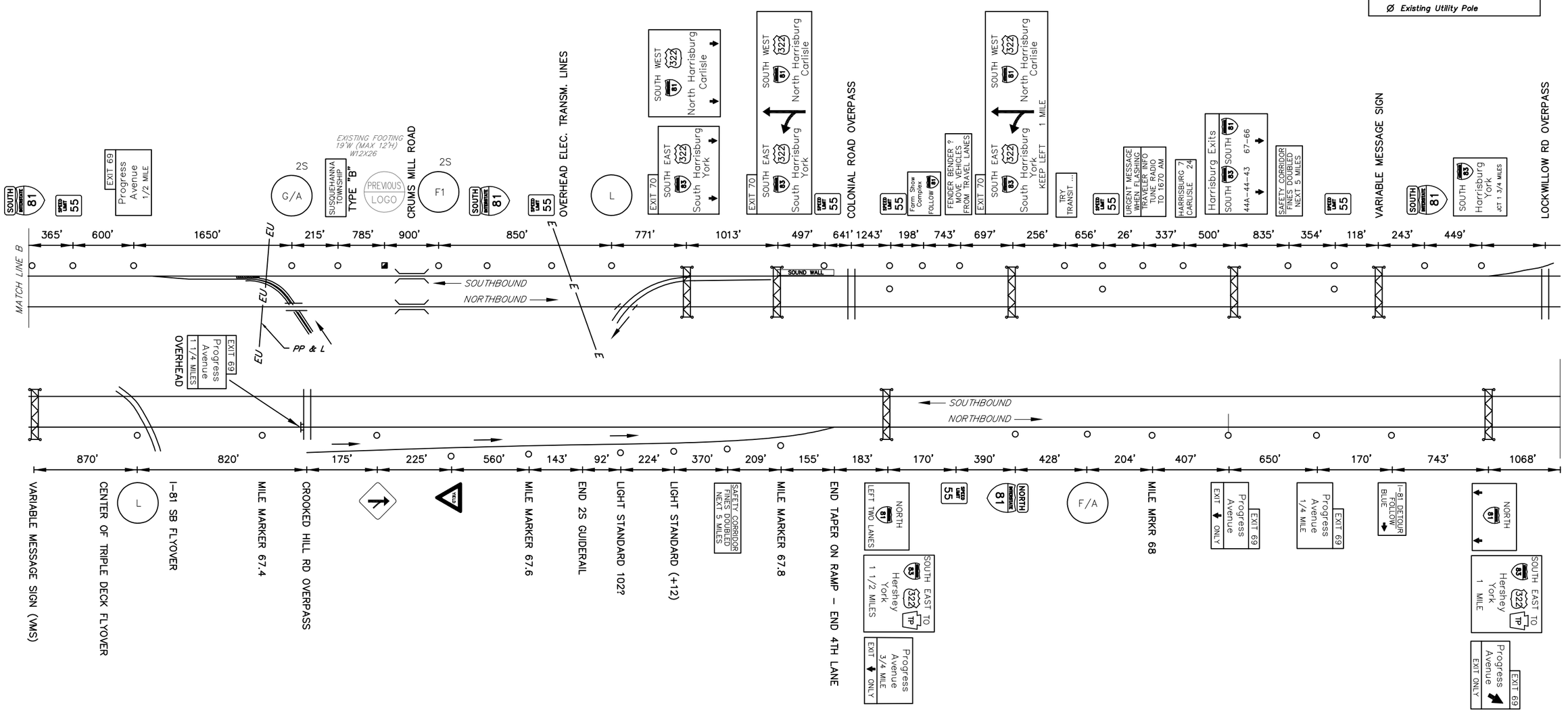

MAINLINE SCHEMATIC
NOT TO SCALE

INTERSTATE 81

PROGRESS AVE.
EXIT 69
SHEET 1 OF 2

C:\Users\DOT\AppData\Local\Temp\AcPublish_1524\[I-81_EXIT 69 MAINLINE SCHEMATIC - PROPOSED.dwg]Layout1 - 4/19/2022 3:54 PM

DISTRICT	COUNTY	ROUTE	PROJECT	SHEET
8-0	DAUPHIN	I-81		
LOWER PAXTON & SUSQUEHANNA TWP'S.				
REVISIONS				

NB SIGNS

16'Hx13'W
W10x26 A572
TYPE III
B650 – #2, #2

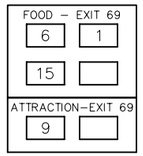

10'Hx19'W
FUTURE 12'
W8x21 A572
TYPE IX LEGEND
TYPE III BACKGROUND
B525 – #1, #1

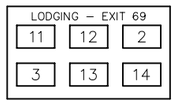

SB SIGNS

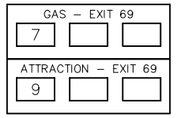

12'Hx19'W
W10x26 A572
TYPE III
B650 – #2, #1

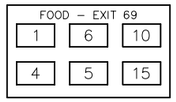

10'Hx19'W
W14x30 A572
TYPE III
B650 – #2, #1

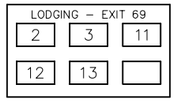

10'Hx19'W
12' TOP SECTION
W12x26 A572
TYPE III
B650 – #2, #2

EXIT 69 SPECIFIC INFORMATION PANEL

LEGEND	DIRECTION	BUSINESS	LOGO NO.
GAS	SB	TURKEY HILL	7
FOOD	NB/SB	ARBY'S	1
		CRACKER BARREL	6
		BURGER KING	15
	SB	PEACHTREE RESTAURANT	4
		WENDY'S	5
		MACARONI GRILL	10
LODGING	NB/SB	BEST WESTERN	2
		RED ROOF INN	3
		SPRINGHILL INN – MARRIOTT	11
		HAMPTION INN & SUITES	12
		RESIDENCE INN (HARRISBURG NORTH)	13
	NB	HOME 2 SUITES	14
ATTRACTION	NB/SB	THE NATIONAL CIVIL WAR MUSEUM	9

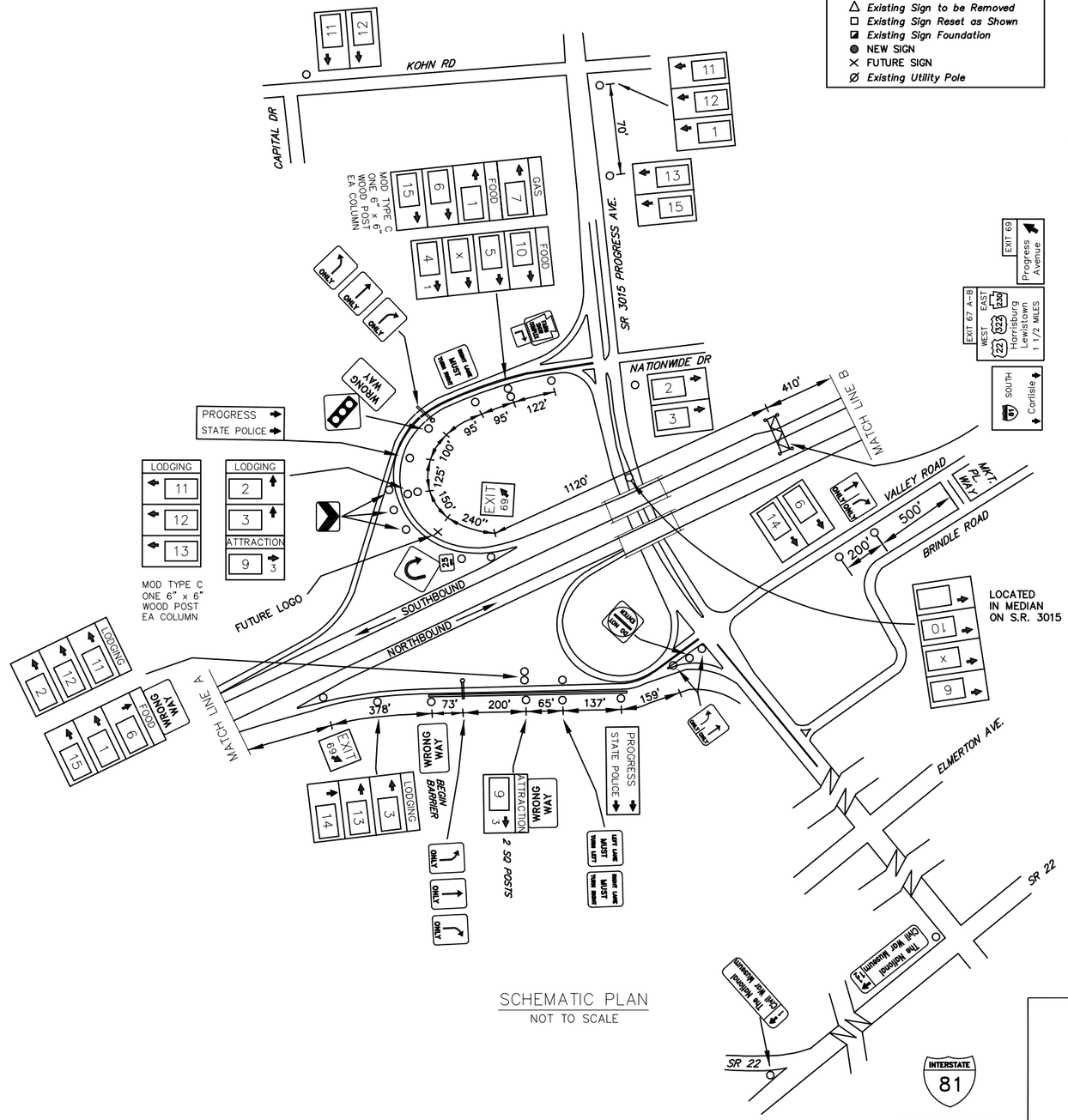

SCHEMATIC PLAN
NOT TO SCALE

PROGRESS AVE.
EXIT 69
SHEET 2 OF 2

\\DAWODDC\DATA\PROJECTS\2015JOBS\215076-01\HW\PSE\AS-BUILT DRAWINGS\PENNDOT DISTRICT 08\DAUPHIN - 22\SHTXX-181_EXIT 69 PLAN
January/19/2022 9:54 AM