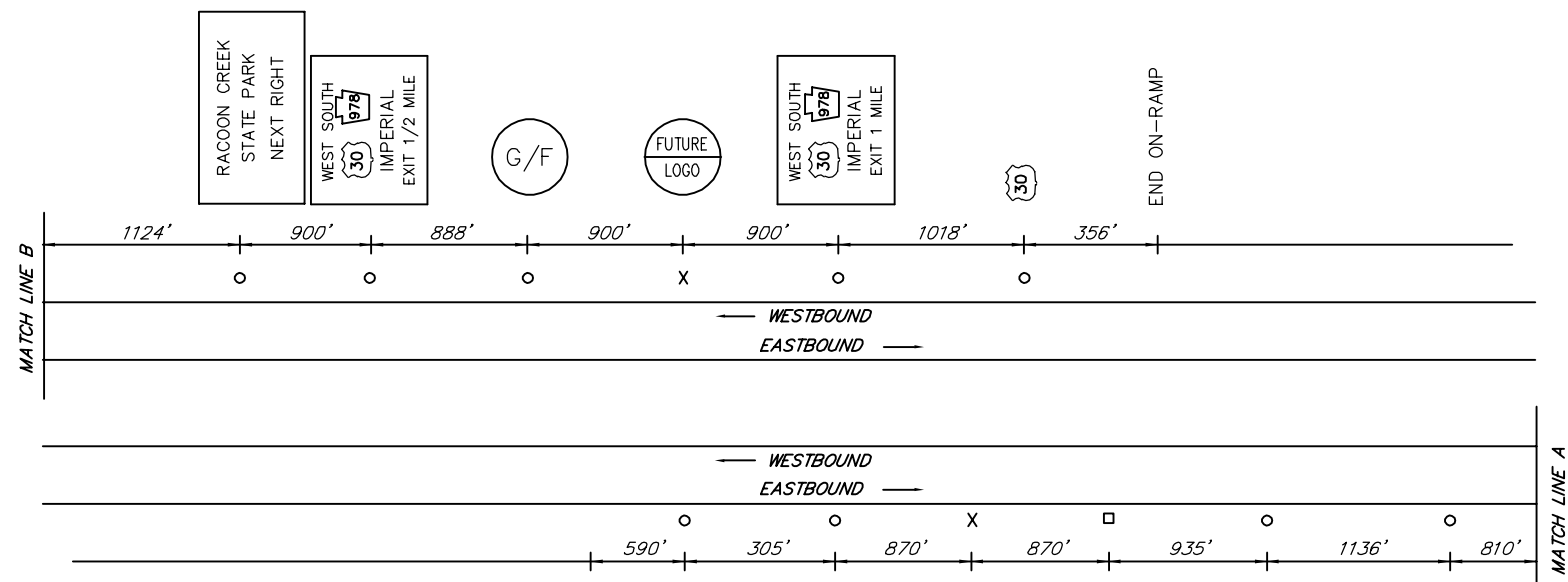


DISTRICT	COUNTY	ROUTE	PROJECT	SHEET
11-0	ALLEGHENY	U.S. 22		
NORTH FAYETTE TOWNSHIP				
REVISIONS				

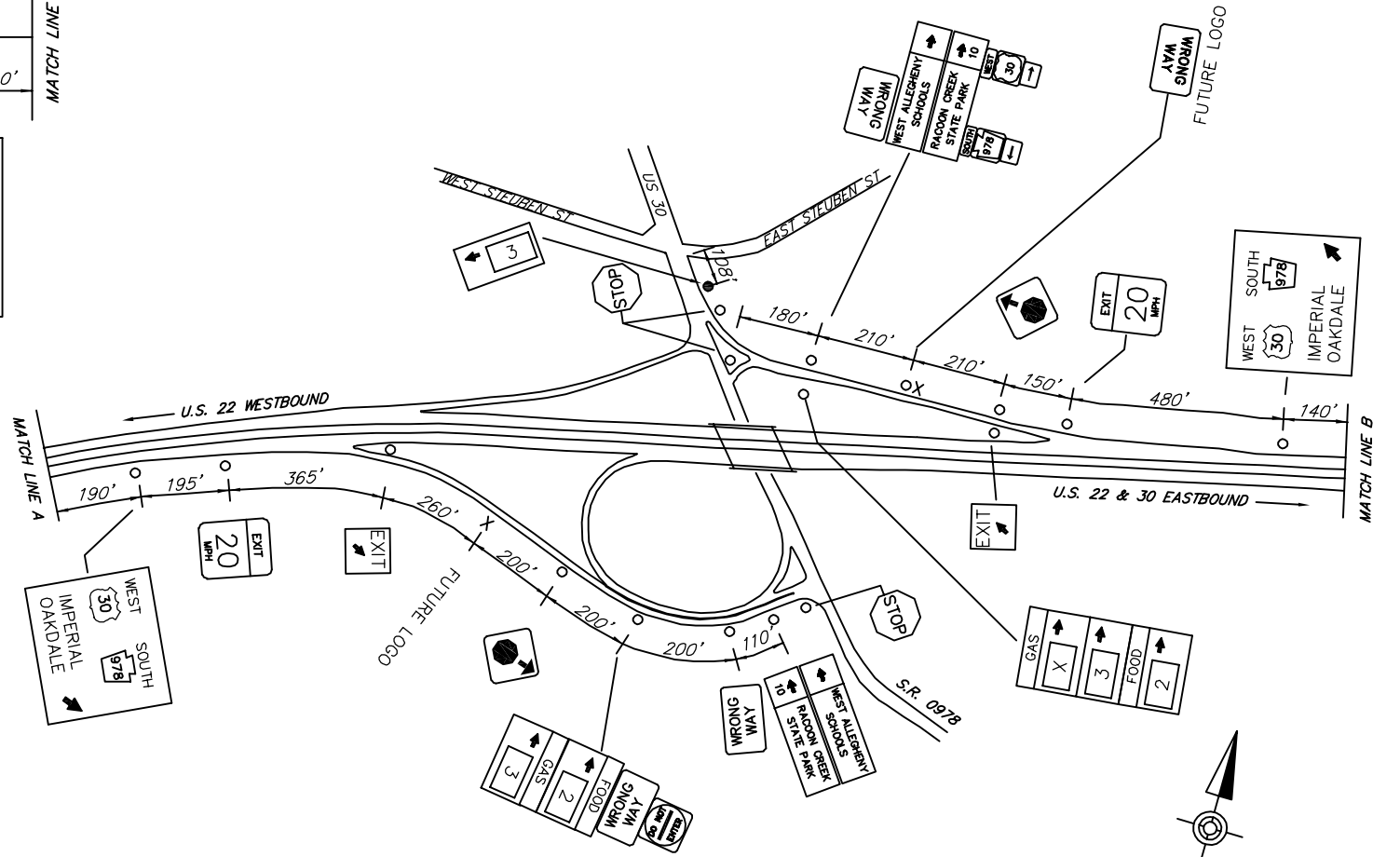
TABULATION OF QUANTITIES		
ITEM	UNIT	QUANTITY
POST MOUNTED SIGNS, TYPE A, LOGO	SQ.FT.	
POST MOUNTED SIGNS, TYPE B, LOGO	SQ.FT.	
BREAKAWAY SYSTEMS	EACH	
STEEL W BEAM BREAKAWAY POSTS	LBS.	
LOGO SIGN MOUNTING	EACH	
REMOVAL OF POST MOUNTED MOTORIST SERVICE SIGNS, TYPES A & E	EACH	
REMOVAL OF POST MOUNTED MOTORIST SERVICE SIGNS, TYPES B, C & F	L.S.	-

* APPROXIMATE QUANTITY FOR INFORMATION ONLY

SYMBOLS	
○	Existing Sign to Remain
△	Existing Sign to be Removed
◻	Existing Sign Reset as Shown
●	NEW SIGN
×	FUTURE SIGN
⊗	Existing Utility Pole



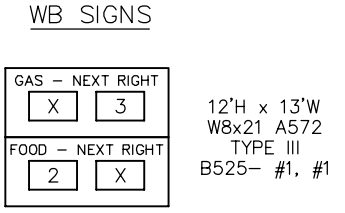
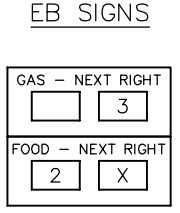
MAINLINE SCHEMATIC
NOT TO SCALE



SCHEMATIC PLAN
NOT TO SCALE

IMPERIAL SPECIFIC INFORMATION PANEL			
LEGEND	DIRECTION	BUSINESS	LOGO NO.
GAS	WB	AMOCO	3
FOOD	EB/WB	McDONALD'S	2

12'H x 13'W
WBx21 A572
TYPE III
B525 - #1, #1



22
US 30 & PA 978
IMPERIAL

\DAMOD05\CA\PROJECTS\2015\05\15079-01\HW\PA_978-BUILT DRAWINGS\VP\DOT DISTRICT 11\ALLEGHENY - 02\10-XV- SHTX-22-EXIT IMPERIAL PLAN.dwg
 7/2022 1:11 PM