DISTRICT	COUNTY	ROUTE	PROJECT	SHEET
8-0	LANCASTER	PA 283		
EAST HEMPFIELD TOWNSHIP				
REVISIONS				

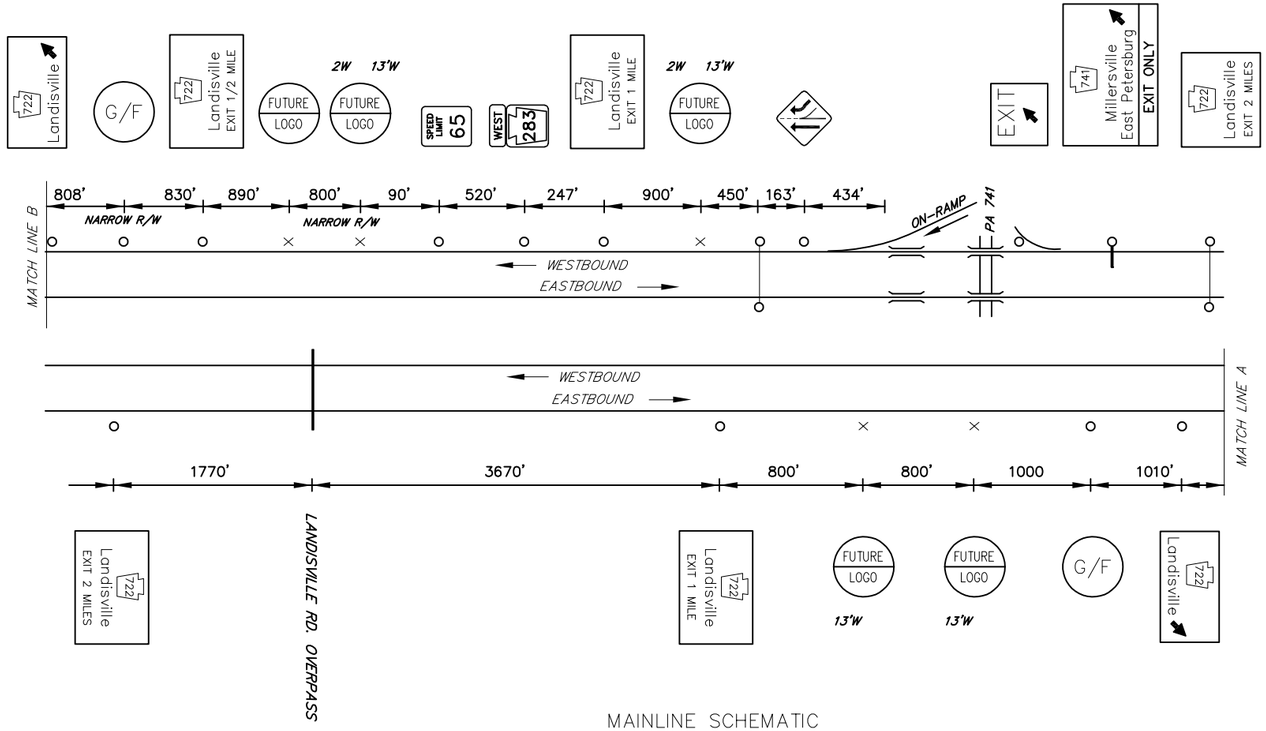

MAINLINE SCHEMATIC
NOT TO SCALE

TABULATION OF QUANTITIES		
ITEM	UNIT	QUANTITY
POST MOUNTED SIGNS, TYPE A, LOGO	SQ.FT.	
POST MOUNTED SIGNS, TYPE B, LOGO	SQ.FT.	
POST MOUNTED SIGNS, TYPE C, LOGO	SQ.FT.	
BREAKAWAY SYSTEMS	EACH	
* STEEL S OR W BEAM POSTS	LBS.	
LOGO SIGN MOUNTING	EACH	
EXTRUDED PANEL REPLACEMENT	SQ.FT.	–
REMOVAL OF POST MOUNTED MOTORIST SERVICE SIGNS, TYPES B, C & F	L.S.	

* APPROXIMATE QUANTITY FOR INFORMATION ONLY

SYMBOLS

- ○ *Existing Sign to Remain*
- △ *Existing Sign to be Removed*
- □ *Existing Sign Reset as Shown*
- ● NEW SIGN
- × FUTURE SIGN
- Ø *Existing Utility Pole*

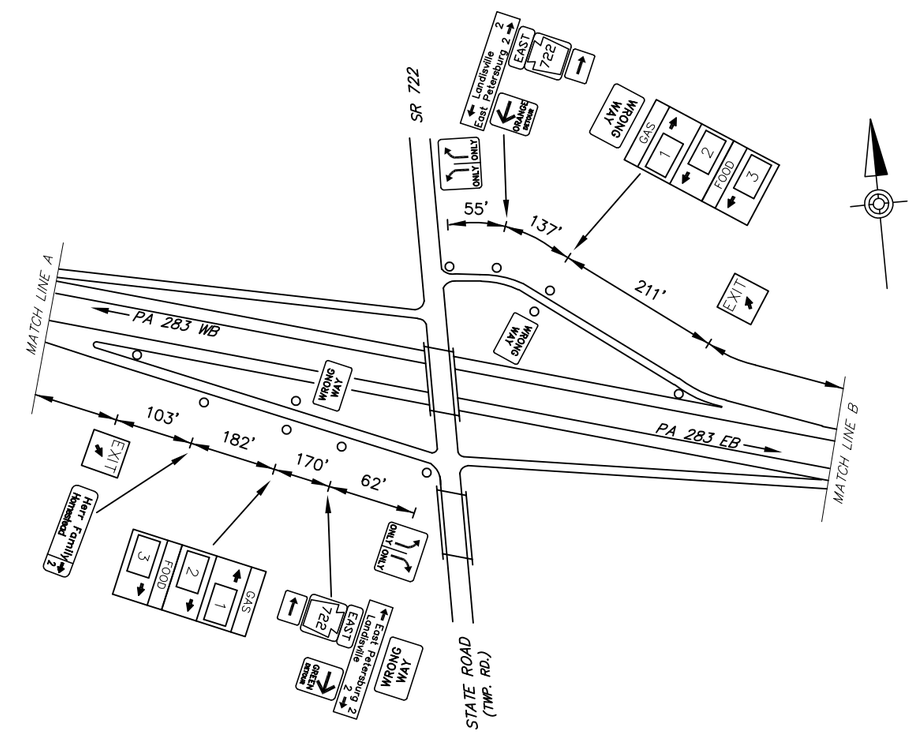

SCHEMATIC PLAN
NOT TO SCALE

LEGEND

2W – GUIDE RAIL

NOTE:
FREEWAY LANE CLOSURES
ONLY PERMITTED BETWEEN
10:00 PM & 6:00 AM
NO WORK PERMITTED DURING
HOLIDAY PERIODS.

LANDISVILLE EXIT SPECIFIC INFORMATION PANEL			
LEGEND	DIRECTION	BUSINESS	LOGO NO.
GAS	EB/WB	TURKEY HILL	1
		SHEETZ (DIESEL)	2
FOOD	EB/WB	SHEETZ	3

EB SIGNS

6'Hx13'W
FUTURE 16'H
W14x30 A572
B650 – #2, #2

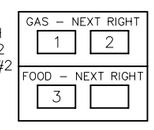

WB SIGNS

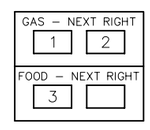

6'Hx13'W
FUTURE 16'H
W14x30 A572
B650 – #2, #2

283

PA 722 / STATE ROAD
LANDISVILLE

\\DAVIDDC\DATA\PROJECTS\2015.0283\215076-01\WV\PSE\AS-BUILT DRAWINGS\PENNDOT DISTRICT 08\LANCASTER - 36\10-XX SHTXX_PA283_LANDISVILLE
August 12/2022 3:56 PM