DISTRICT	COUNTY	ROUTE	PROJECT	SHEET
8-0	DAUPHIN	SR 3032		
LOWER SWATARA TOWNSHIP				
REVISIONS				

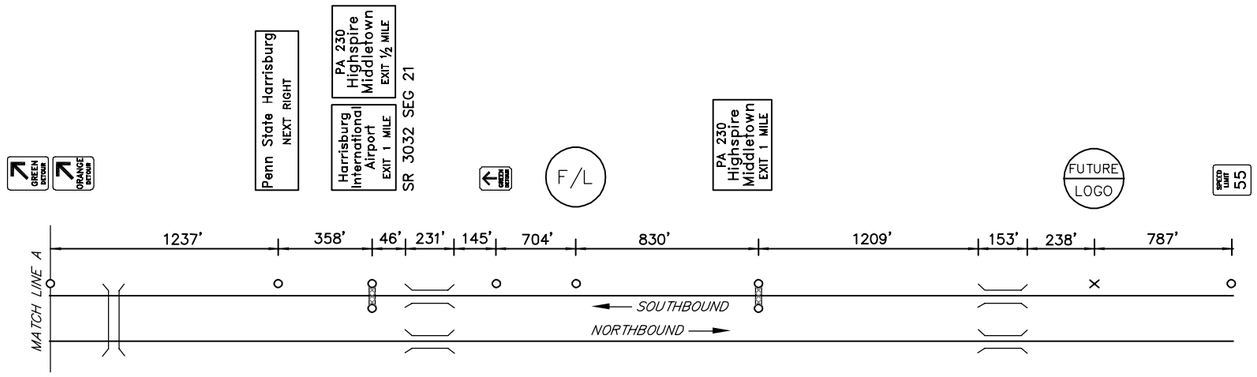

MAINLINE SCHEMATIC
NOT TO SCALE

TABULATION OF QUANTITIES		
ITEM	UNIT	QUANTITY
POST MOUNTED SIGNS, TYPE A, LOGO	SQ.FT.	–
POST MOUNTED SIGNS, TYPE B, LOGO	SQ.FT.	–
POST MOUNTED SIGNS, TYPE C, LOGO	SQ.FT.	–
BREAKAWAY SYSTEMS	EACH	–
* STEEL S OR W BEAM POSTS	LBS.	–
LOGO SIGN MOUNTING	EACH	–
LOGO SIGN MOUNTING, RESET	EACH	–
REMOVAL OF POST MOUNTED MOTORIST SERVICE SIGNS, TYPES A & E	EACH	–

* APPROXIMATE QUANTITY FOR INFORMATION ONLY

SYMBOLS

- ○ Existing Sign to Remain
- △ Existing Sign to be Removed
- □ Existing Sign Reset as Shown
- ● NEW SIGN
- × FUTURE SIGN
- Ø Existing Utility Pole

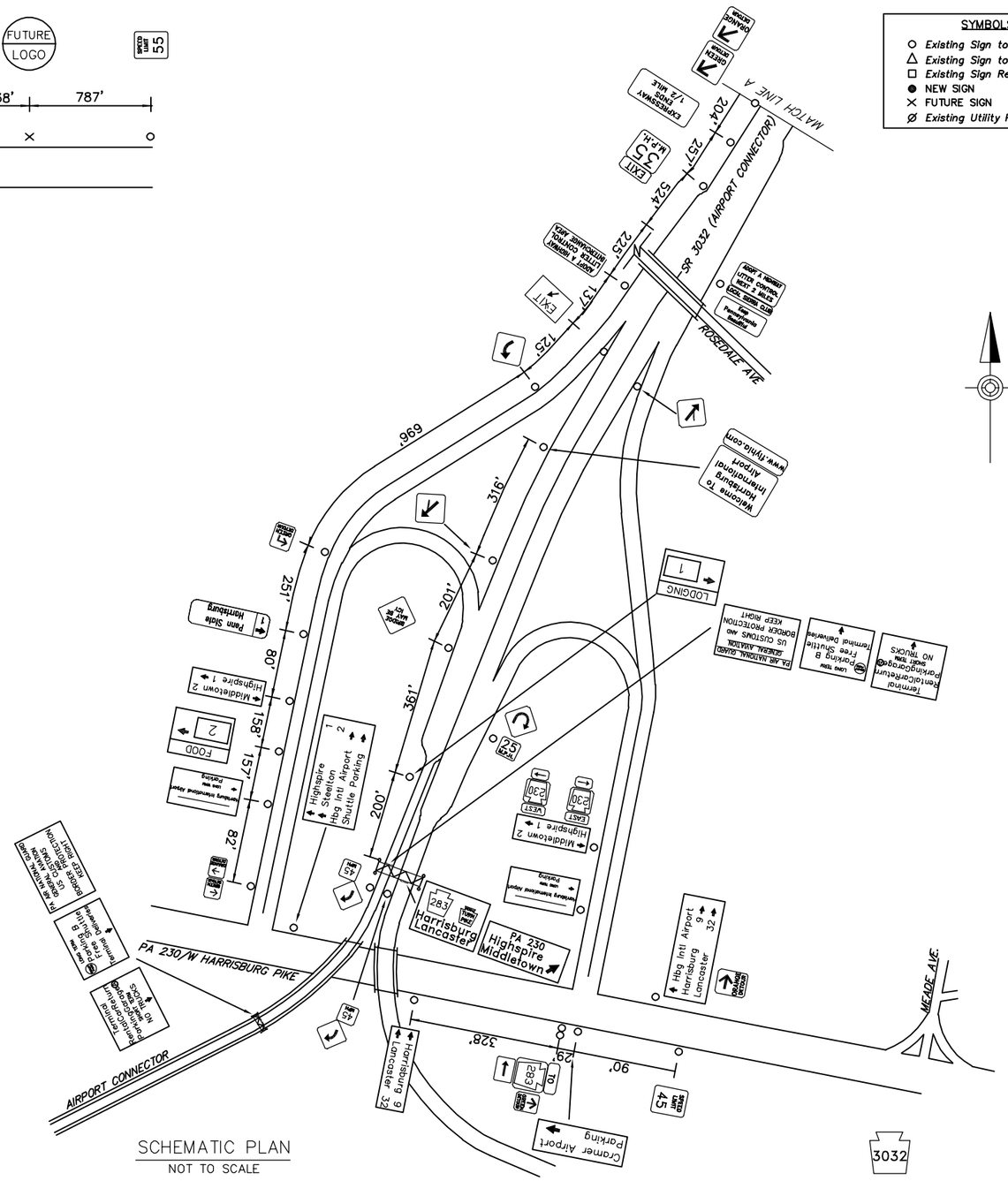

SCHEMATIC PLAN
NOT TO SCALE

SB SIGNS

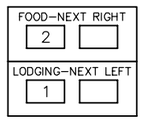

12'Hx13'W
FUTURE 16'H
W18x40 A572
XX TYPE XX
SBM–650

TERMINAL DRIVE EXIT SPECIFIC INFORMATION PANEL			
LEGEND	DIRECTION	BUSINESS	LOGO NO.
LODGING	SB	FAIRFIELD INN AND SUITES	1
FOOD	SB	MCDONALD'S	2

MIDDLETOWN
AIRPORT CONNECTOR

\\BAWDDCC\DATA\PROJECTS\2015JOBS\215076-01\HW\PSE\AS-BUILT DRAWINGS\PENNDOT DISTRICT 08\DAUPHIN - 22\10-XX SHTXX-1283_AIRPORT CONNECTOR PLAN
October/14/2022 11:41 AM