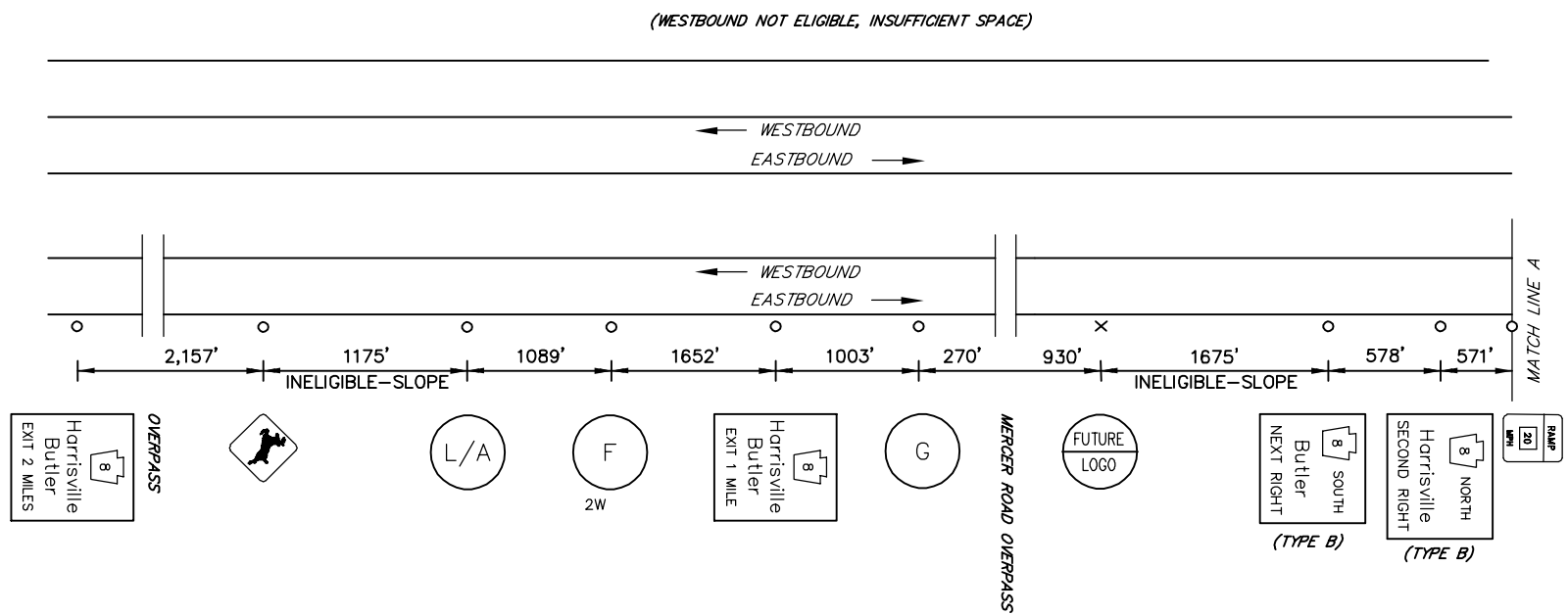


DISTRICT	COUNTY	ROUTE	PROJECT	SHEET
10-0	BUTLER	US 422		
BUTLER TOWNSHIP REVISIONS				

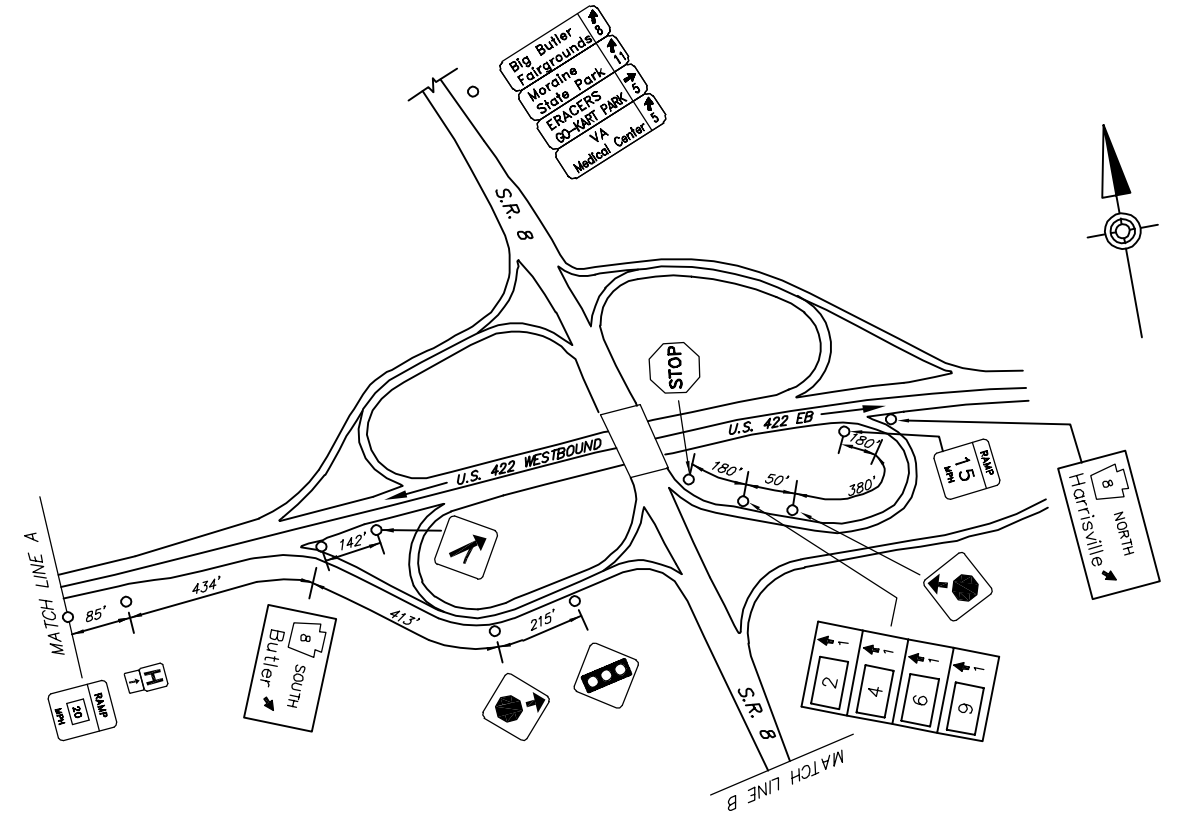
TABULATION OF QUANTITIES		
ITEM	UNIT	QUANTITY
POST MOUNTED SIGNS, TYPE A, LOGO	SQ.FT.	
POST MOUNTED SIGNS, TYPE B, LOGO	SQ.FT.	
POST MOUNTED SIGNS, TYPE C, LOGO	SQ.FT.	
POST MOUNTED SIGNS, TYPE F, LOGO	EACH	
BREAKAWAY SYSTEMS	EACH	
* STEEL S OR W BEAM POSTS	LBS.	
LOGO SIGN MOUNTING	EACH	
REMOVAL OF POST MOUNTED MOTORIST SERVICE SIGNS, TYPES A & E	EACH	
REMOVAL OF POST MOUNTED MOTORIST SERVICE SIGNS, TYPES B, C & F	L.S.	-

\* APPROXIMATE QUANTITY FOR INFORMATION ONLY

SYMBOLS	
○	Existing Sign to Remain
△	Existing Sign to be Removed
◻	Existing Sign Reset as Shown
●	NEW SIGN
×	FUTURE SIGN
∅	Existing Utility Pole



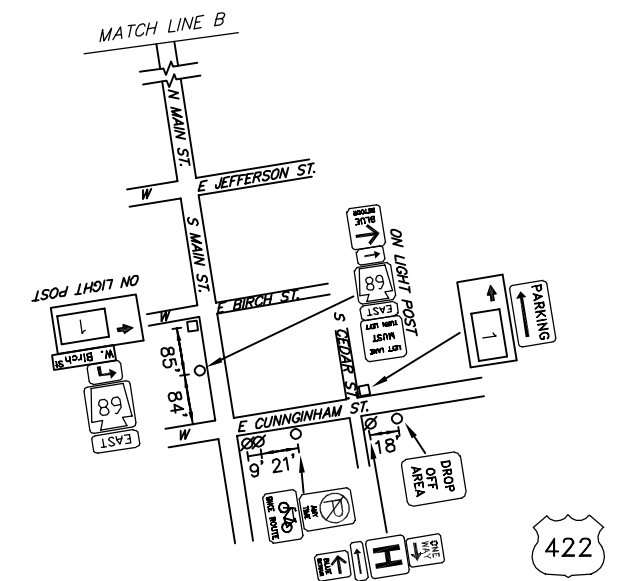
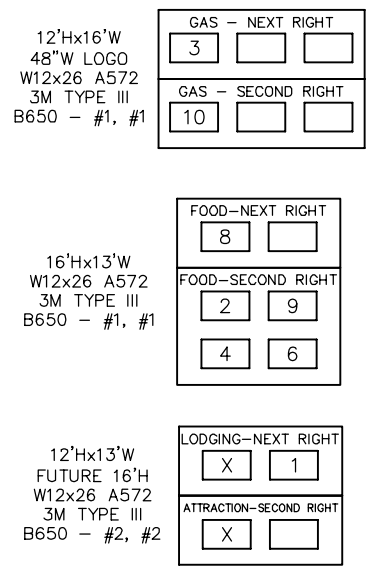
MAINLINE SCHEMATIC  
NOT TO SCALE



SCHEMATIC PLAN  
NOT TO SCALE

BUTLER EXIT SPECIFIC INFORMATION PANEL			
LEGEND	DIRECTION	BUSINESS	LOGO NO.
GAS	EB	GETGO (24 HOURS/DIESEL)	3
		UNIVERSITY KORNER	10
FOOD	EB	RACHEL'S ROADHOUSE	8
		McDONALD'S	2
		EAT'N PARK (24 HOURS)	4
		WENDY'S	6
		SHEETZ	9
LODGING	EB	SPRINGHILL SUITES	1
ATTRACTION	EB		

EB SIGNS



PA ROUTE 8  
HARRISVILLE/BUTLER

D:\GIS\GIS\BUTLER\AN\W\SP\AS-BUL-1 DRAWINGS\PERMITS DISTRICT 10\BUTLER - 10\10-00 01010X-022 - HARRISVILLE.PADP PLAN  
 PLOT DATE: 7/2/2025 12:51 PM