DISTRICT	COUNTY	ROUTE	PROJECT	SHEET
6-0	MONTGOMERY	US 422		
LIMERICK TOWNSHIP				
REVISIONS				

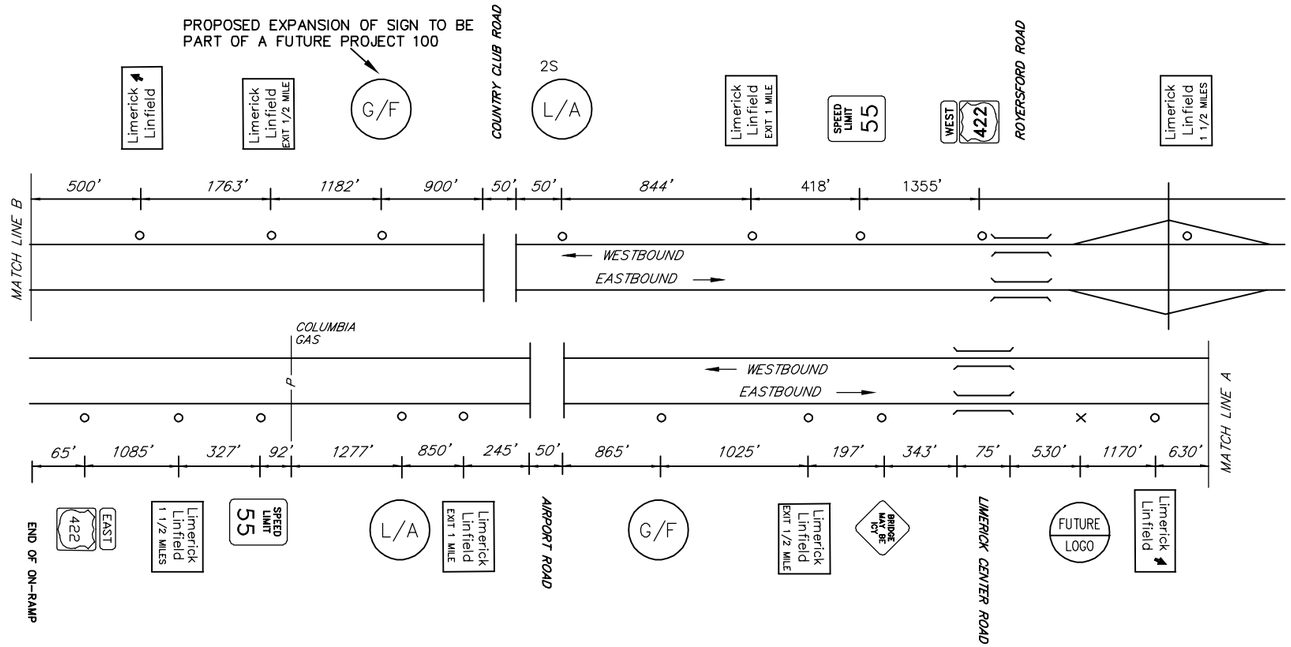

MAINLINE SCHEMATIC
NOT TO SCALE

TABULATION OF QUANTITIES		
ITEM	UNIT	QUANTITY
* STEEL S OR W BEAM POSTS	LBS.	–
BREAKAWAY SYSTEMS	EACH	–
POST MOUNTED SIGNS, TYPE A, LOGO	SQ.FT.	–
POST MOUNTED SIGNS, TYPE B, LOGO	SQ.FT.	–
POST MOUNTED SIGNS, TYPE C, LOGO	SQ.FT.	–
LOGO SIGN MOUNTING	EACH	–

* APPROXIMATE QUANTITY FOR INFORMATION ONLY

SYMBOLS

- ○ *Existing Sign to Remain*
- △ *Existing Sign to be Removed*
- □ *Existing Sign Reset as Shown*
- ● NEW SIGN
- × FUTURE SIGN
- Ø *Existing Utility Pole*

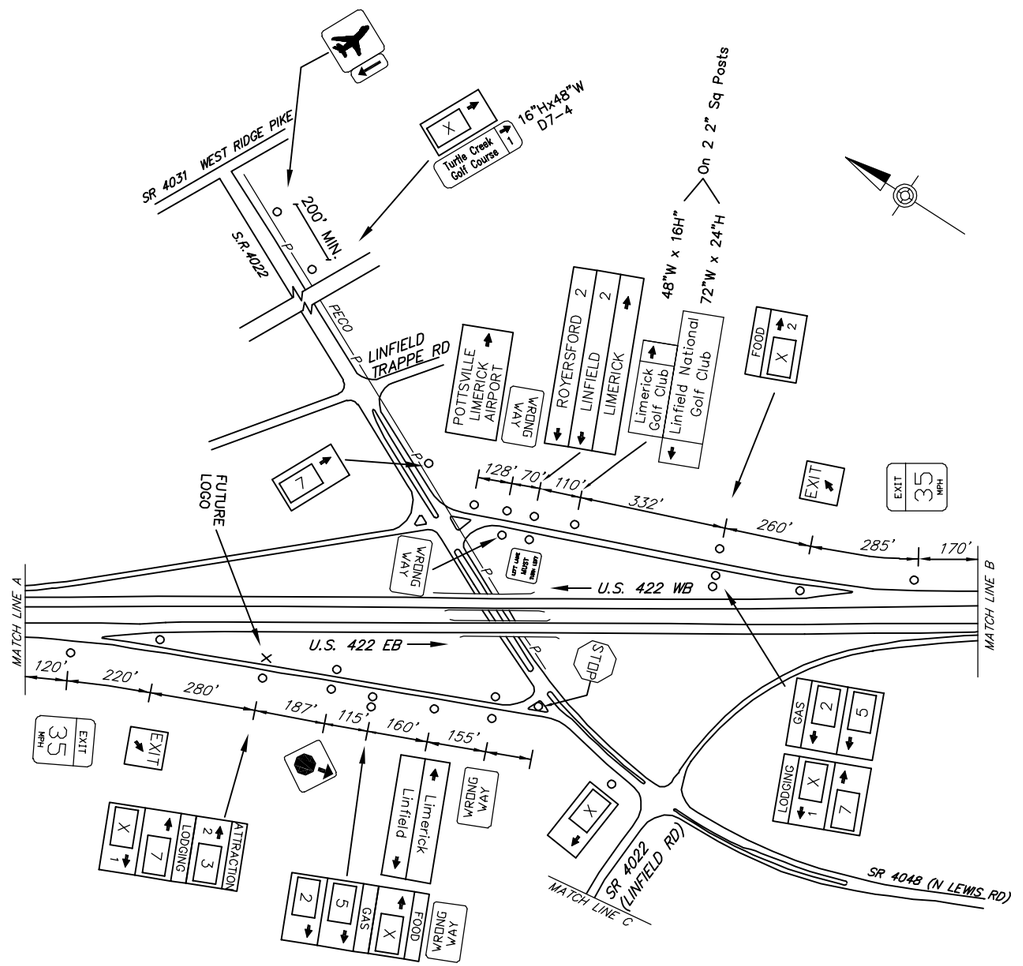

LANE RESTRICTIONS:

LANE MAY BE RESTRICTED WEEKDAYS
9:00 AM TO 3:00 PM.

LEGEND

2S – GUIDE RAIL

LIMERICK SPECIFIC INFORMATION PANEL			
LEGEND	DIRECTION	BUSINESS	LOGO NO.
GAS	EB/WB	SNK (DIESEL)	2
		WAWA (24 HRS/DIESEL)	5
FOOD	EB/WB		
LODGING	EB/WB	HAMPTON INN	7
ATTRACTION	EB	TURTLE CREEK GOLF COURSE	3

EB SIGNS

12'Hx13'W
W14x30 A572
STIM. TYPE IV
B650 – #2, #2

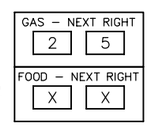

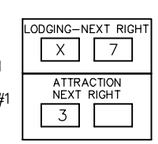

13.5'Hx13'W
FUTURE 12'H
W8x21 A572
B525 – #1, #1

WB SIGNS

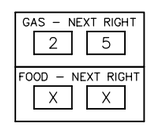

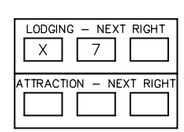

12'Hx13'W
W8x21 A572
STIM. TYPE IV
B525 – #1, #1

12'Hx19'W
W12x26 A572
3M TYPE III
B650 – #2, #2

SCHEMATIC PLAN
NOT TO SCALE

422
SR 4022
LIMERICK LINFIELD

\\DAVIDDIC\DATA\PROJECTS\2015JOBS\215076-01\HW\PSE\AS-BUILT DRAWINGS\PENNDOT DISTRICT 06\MONTGOMERY - 46\10-XX_SHTXX US422_LIMERICK PLAN
November/23/2022 9:50 AM