DISTRICT	COUNTY	ROUTE	PROJECT	SHEET
4-0	LACKAWANNA	I-81		
BOROUGH OF MOOSIC				
4-0	LUZERNE			
BOROUGH OF DURYEA				
REVISIONS				

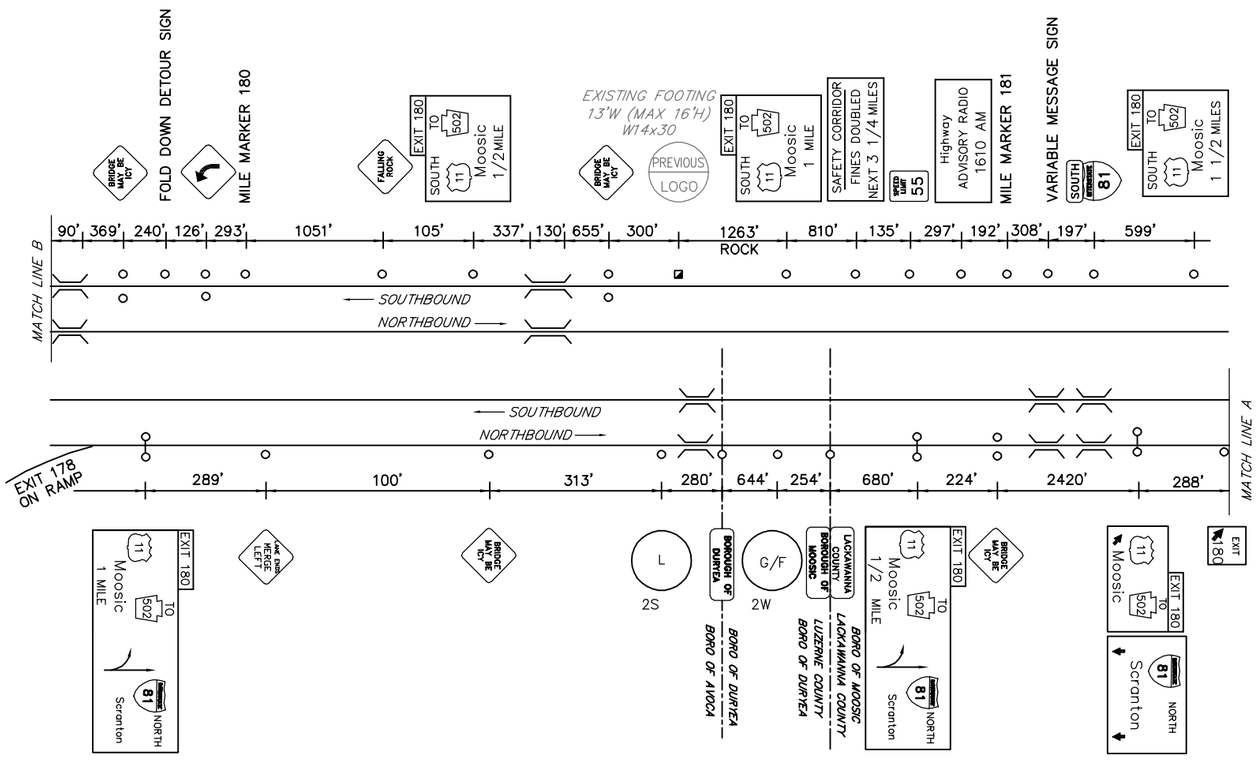

MAINLINE SCHEMATIC
NOT TO SCALE

TABULATION OF QUANTITIES		
ITEM	UNIT	QUANTITY
POST MOUNTED SIGNS, TYPE A, LOGO	SQ.FT.	
POST MOUNTED SIGNS, TYPE A, LOGO (MODIFIED)	SQ.FT.	
POST MOUNTED SIGNS, TYPE C, LOGO	SQ.FT.	
BREAKAWAY SYSTEMS	EACH	
* STEEL S OR W BEAM POSTS	LBS.	
LOGO SIGN MOUNTING	EACH	
LOGO SIGN MOUNTING, RESET	EACH	–
REMOVE POST MOUNTED SIGNS, TYPE A, LOGO (MODIFIED)	EACH	
REMOVE POST MOUNTED SIGNS, TYPE A, LOGO	EACH	

* APPROXIMATE QUANTITY FOR INFORMATION ONLY

SYMBOLS
- ○ Existing Sign to Remain
- △ Existing Sign to be Removed
- □ Existing Sign Reset as Shown
- ◪ Existing Sign Foundation
- ● NEW SIGN
- × FUTURE SIGN
- Ø Existing Utility Pole

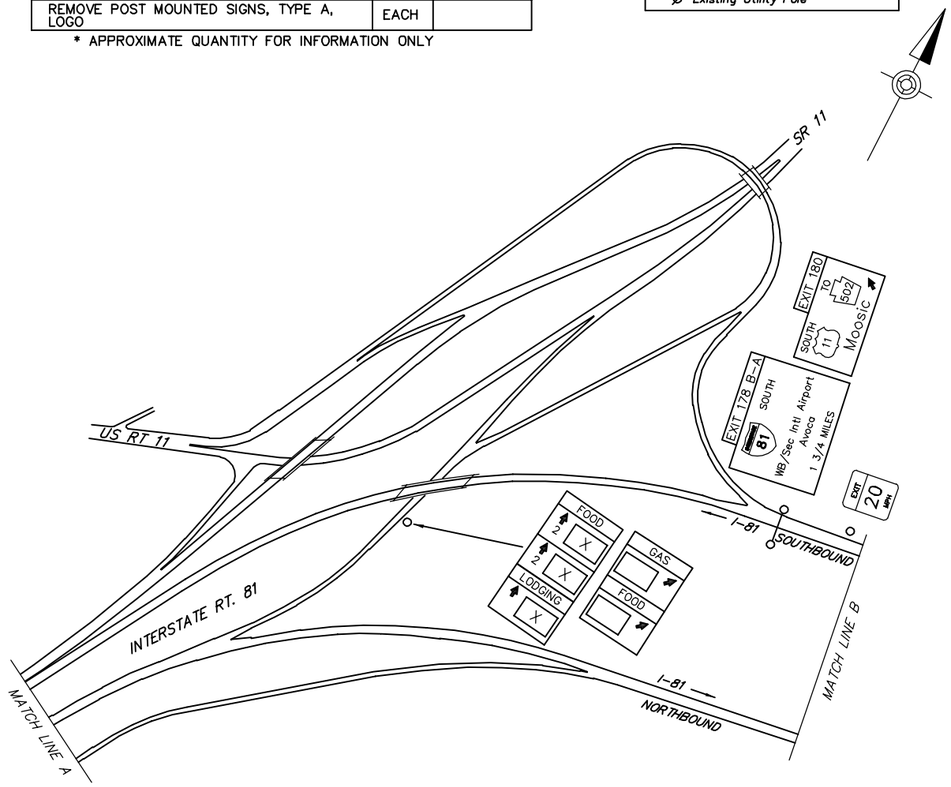

SCHEMATIC PLAN
NOT TO SCALE

LEGEND

2S/2W – GUIDE RAIL

FREEWAY LANE CLOSURES & RESTRICTIONS ONLY PERMITTED BETWEEN 9:00 PM AND 6:00 AM MONDAY THRU FRIDAY. WORK ALONG FREEWAY PERMITTED BETWEEN 9:00 AM AND 2:30 PM, UNLESS OTHERWISE APPROVED BY ENGINEERING DISTRICT. DO NOT WORK DURING HOLIDAY PERIODS. IF APPLICABLE, REINSTALL GUIDERAIL AT END OF EACH DAY.

EXIT 180 SPECIFIC INFORMATION PANEL			
LEGEND	DIRECTION	BUSINESS	LOGO NO.
GAS	NB		
FOOD	NB		
LODGING	NB		

NB SIGN

16'Hx13'W
W18x40
3M TYPE III
B650 – #2, #2
BURIED BUT OK

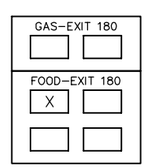

6'Hx13'W
FUTURE 16'H
W14x30 A572
3M TYPE IX LEGEND
TYPE III BACKGROUND
B650 – #2, #1

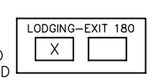

INTERSTATE 81
SCRANTON – MOOSIC
EXIT 180

\\DAVOOD.CC\DATA\PROJECTS\2015JOBS\215076-01\HW\PSE\AS-BUILT DRAWINGS\PENNDOT DISTRICT 04\LACKAWANNA - 35\10-XX SHTXX-181_EXIT 180 PLAN
November/21/2022 4:42 PM