DISTRICT	COUNTY	ROUTE	PROJECT	SHEET
4-0	LACKAWANNA	I-81		
MOOSIC BORO & CITY OF SCRANTON				
REVISIONS				

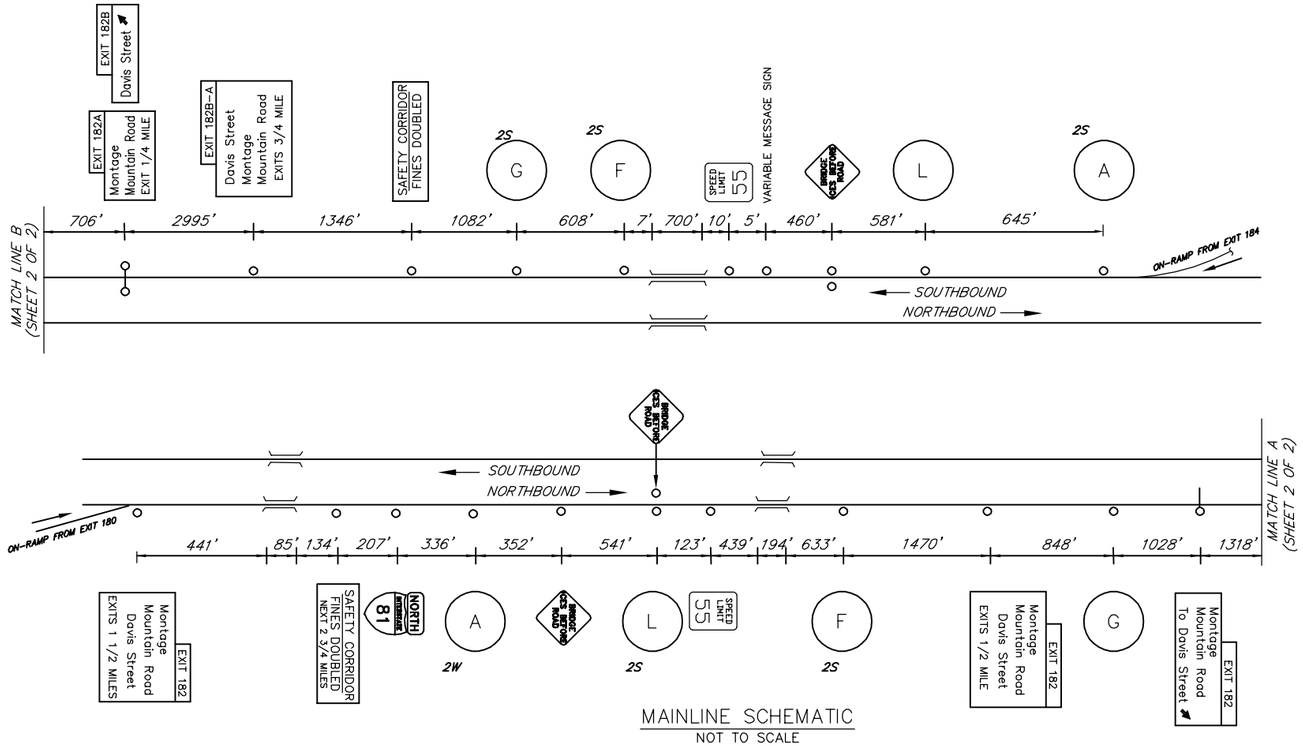

MAINLINE SCHEMATIC
NOT TO SCALE

TABULATION OF QUANTITIES		
ITEM	UNIT	QUANTITY
POST MOUNTED SIGNS, TYPE A, LOGO	SQ.FT.	
POST MOUNTED SIGNS, TYPE A, LOGO (MODIFIED)	SQ.FT.	
POST MOUNTED SIGNS, TYPE C, LOGO	SQ.FT.	
BREAKAWAY SYSTEMS	EACH	
* STEEL S OR W BEAM POSTS	LBS.	
LOGO SIGN MOUNTING	EACH	
LOGO SIGN MOUNTING, RESET	EACH	
REMOVE POST MOUNTED SIGNS, TYPE A LOGO	EACH	
REMOVAL OF POST MOUNTED MOTORIST SERVICE SIGNS, TYPES B, C & F	L.S.	

* APPROXIMATE QUANTITY FOR INFORMATION ONLY

SYMBOLS

- Existing Sign to Remain
- Existing Sign to be Removed
- Existing Sign Reset as Shown
- Existing Sign Foundation
- NEW SIGN
- FUTURE SIGN
- Existing Utility Pole

LEGEND

2S/2W – GUIDE RAIL

FREEWAY LANE CLOSURES & RESTRICTIONS ONLY PERMITTED BETWEEN 9:00 PM AND 6:00 AM MONDAY THRU FRIDAY.
WORK ALONG FREEWAY PERMITTED BETWEEN 9:00 AM AND 2:30 PM, UNLESS OTHERWISE APPROVED BY ENGINEERING DISTRICT.
DO NOT WORK DURING HOLIDAY PERIODS.
IF APPLICABLE, REINSTALL GUIDERAIL AT END OF EACH DAY.

EXIT 182 SPECIFIC INFORMATION PANEL			
LEGEND	DIRECTION	BUSINESS	LOGO NO.
GAS	NB	EXXON (DIESEL)	22
	NB/182B SB	SUNOCO	8
FOOD	182B SB	WAFFLE HOUSE (24 HRS)	1
		WENDY'S	12
	NB	RUBY TUESDAY	16
	NB/182A SB	STARBUCKS	7
		PANERA BREAD	13
		BURGER KING	24
LODGING	NB	SPRINGHILL SUITES – MARRIOTT	4
	182B SB		
	NB/182A SB	HAMPTON INN	6
		COURTYARD – MARRIOTT	10
		COMFORT SUITES	11
	NB/182B SB	ECONO LODGE	2
ATTRACTION	NB/182A SB		
		PNC FIELD	18
		SHOPPES AT MONTAGE	9

POST SPACING SUITED FOR 13'W AND 14'H MAX

NB SIGNS

10'H x 19'W
FUTURE 14'H**
W8x21 A572
AVERY TYPE IV
B650 – #4, #4

GAS – EXIT 182		
8	22	

10'H x 19'W
W10x22 A572
B650 – #2, #2
STIM. TYPE III

FOOD – EXIT 182		
7	16	X
X	13	24

10'H x 19'W
W10x22 A572
B650 – #2, #2
STIM. TYPE III

LODGING – EXIT 182		
10	6	11
2	X	4

10'H x 19'W
W10x22 A572
B650 – #2, #1
STIM. TYPE III

ATTRACTION – EXIT 182		
X	18	
X	9	

SB SIGNS

GAS – EXIT 182B
8

GAS – EXIT 182A	

12'H x 13'W
FUTURE 16'H
W10x26 A572
AVERY TYPE IV
B650 – #4, #4

FOOD – EXIT 182B		
1	12	X

FOOD – EXIT 182A		
7	13	24

12'H x 19'W
W14x30
B650 – #2, #1
3M TYPE III

LODGING – EXIT 182B	
2	X

LODGING – EXIT 182A	
6	11
10	X

16'H x 13'W
W14x30 A572
B650 – #2, #2
AVERY TYPE IV

ATTRACTION–EXIT 182A	
X	18
	X
9	

14'H x 13'W
FUTURE 16'H
W14x30 A572
B650 – #2, #1
AVERY TYPE III

INTERSTATE 81
DAVIS STREET
EXIT 182
SHEET 1 OF 2

\\DAVOSDC\DATA\PROJECTS\2015\D3B5\215976-01\WW\PSE\AS-BUILT DRAWINGS\PENNDOT DISTRICT 04\LACKAWANNA - 35\10-XX SHT0X-I81_EXIT 182 PLAN
November/21/2022 5:01 PM

DISTRICT	COUNTY	ROUTE	PROJECT	SHEET
4-0	LACKAWANNA	I-81		

MOOSIC BORO & CITY OF SCRANTON
REVISIONS

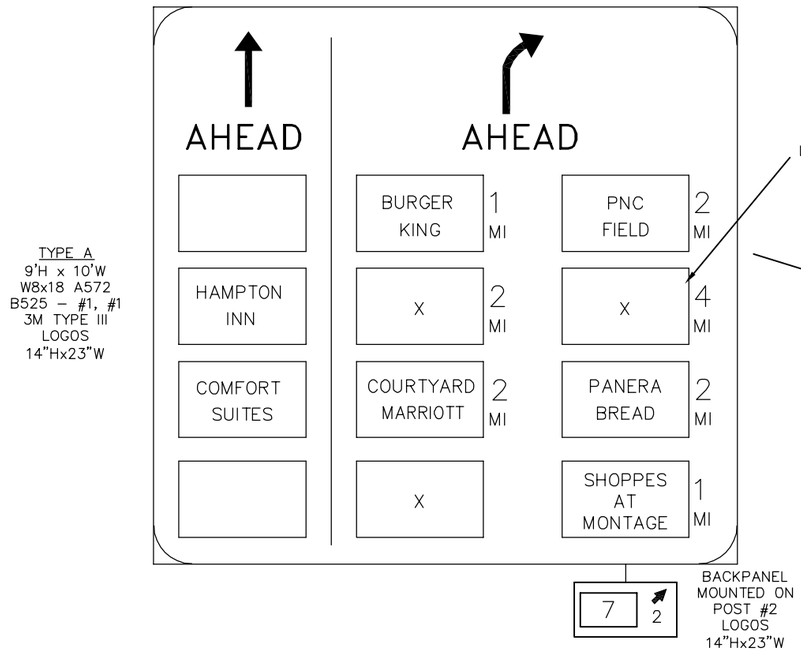

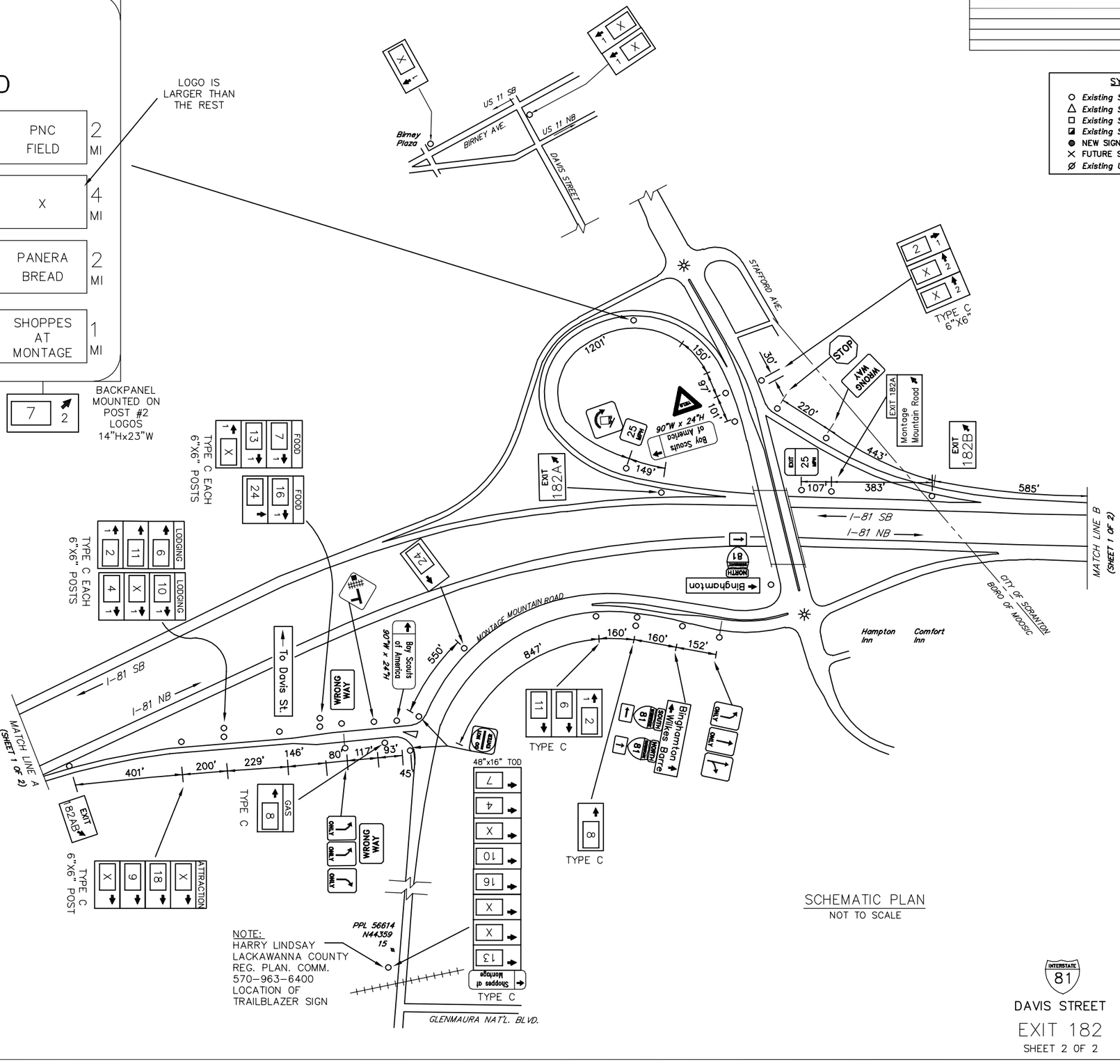

NOTE:
HARRY LINDSAY
LACKAWANNA COUNTY
REG. PLAN. COMM.
570-963-6400
LOCATION OF
TRAILBLAZER SIGN

BUSINESS	LOGO. NO.
EXXON (Diesel)	22
SUNOCO	8
WAFFLE HOUSE	1
WENDY'S	12
PANERA BREAD	13
BURGER KING	24
RUBY TUESDAY	16
STARBUCKS	7
ECONOLODGE	2
SPRINGHILL SUITES – MARRIOTT	4
HAMPTON INN	6
COURTYARD – MARRIOTT	10
COMFORT SUITES	11
PNC FIELD	18
SHOPPES AT MONTAGE	9

SCHEMATIC PLAN
NOT TO SCALE

INTERSTATE 81
DAVIS STREET
EXIT 182
SHEET 2 OF 2