DISTRICT	COUNTY	ROUTE	PROJECT	SHEET
8-0	YORK	I-83		
FAIRVIEW TOWNSHIP				
REVISIONS				

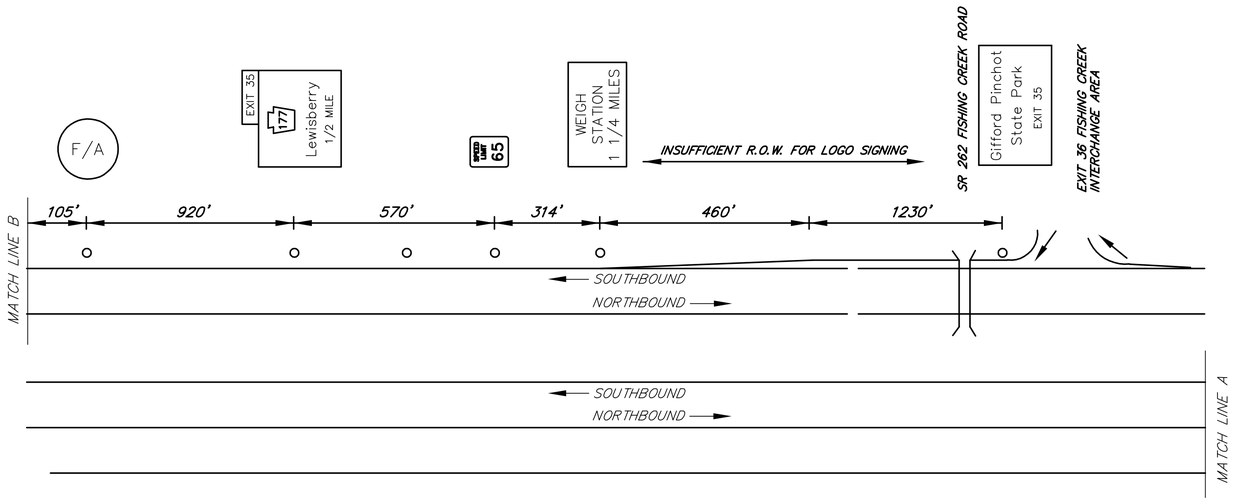

NB NOT ELIGIBLE – INSUFFICIENT SPACE

MAINLINE SCHEMATIC
NOT TO SCALE

TABULATION OF QUANTITIES		
ITEM	UNIT	QUANTITY
POST MOUNTED SIGNS, TYPE A, LOGO	SQ.FT.	–
POST MOUNTED SIGNS, TYPE B, LOGO	SQ.FT.	–
POST MOUNTED SIGNS, TYPE C, LOGO	SQ.FT.	–
BREAKAWAY SYSTEMS	EACH	–
* STEEL S OR W BEAM POSTS	LBS.	–
LOGO SIGN MOUNTING	EACH	–
FLAT SHEET PANEL REPLACEMENT	SQ.FT.	
EXTRUDED PANEL REPLACEMENT	SQ.FT.	–
REMOVAL OF POST MOUNTED MOTORIST SERVICE SIGNS, TYPES B, C & F	L.S.	–

* APPROXIMATE QUANTITY FOR INFORMATION ONLY

SYMBOLS

- ○ *Existing Sign to Remain*
- △ *Existing Sign to be Removed*
- □ *Existing Sign Reset as Shown*
- ● NEW SIGN
- × FUTURE SIGN
- Ø *Existing Utility Pole*

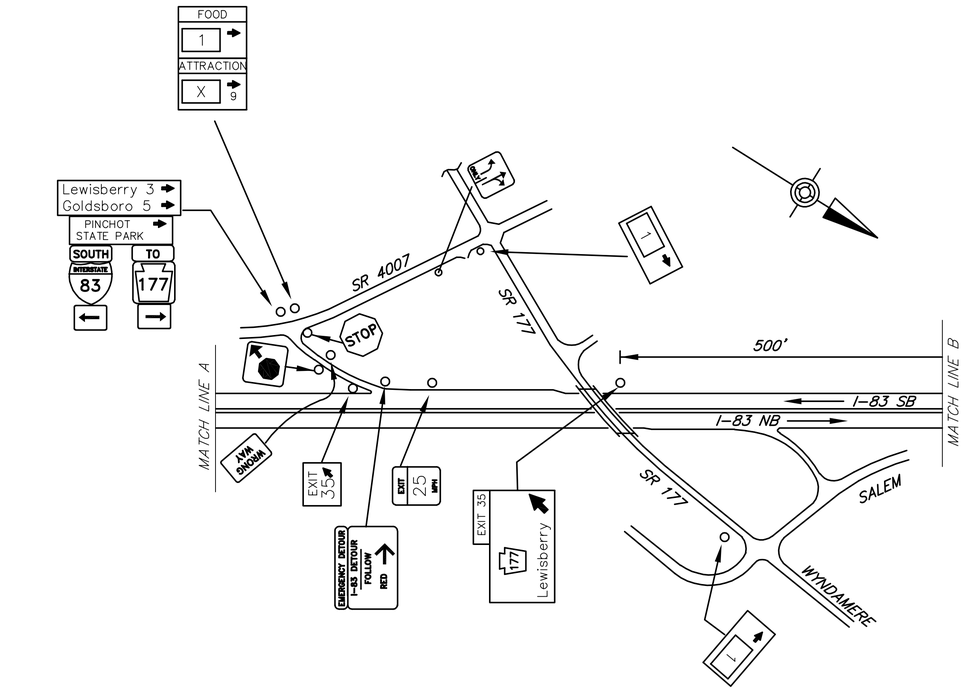

SCHEMATIC PLAN
NOT TO SCALE

NOTE:
FREEWAY LANE CLOSURES ONLY PERMITTED BETWEEN 10:00 PM AND 6:00 AM.
NO WORK PERMITTED DURING HOLIDAY PERIODS.

SB SIGNS

12'Hx13'W
FUTURE 16'H
W14x30
3M TYPE III
B650 – #2, #2

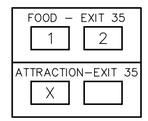

EXIT 35 SPECIFIC INFORMATION PANEL			
LEGEND	DIRECTION	BUSINESS	LOGO NO.
FOOD	SB	HILLSIDE CAFE	1
		SUMMIT FAMILY RESTAURANT	2
ATTRACTION	SB		

INTERSTATE 83
LEWISBERRY
EXIT 35

D:\2015_DBS\215076-01\HW\PSE\AS-BUILT DRAWINGS\PENNDOT DISTRICT 08\YORK - 66\10-XX SHTOX-183_EXIT 35 PLAN
February/7/2023 3:53 PM