

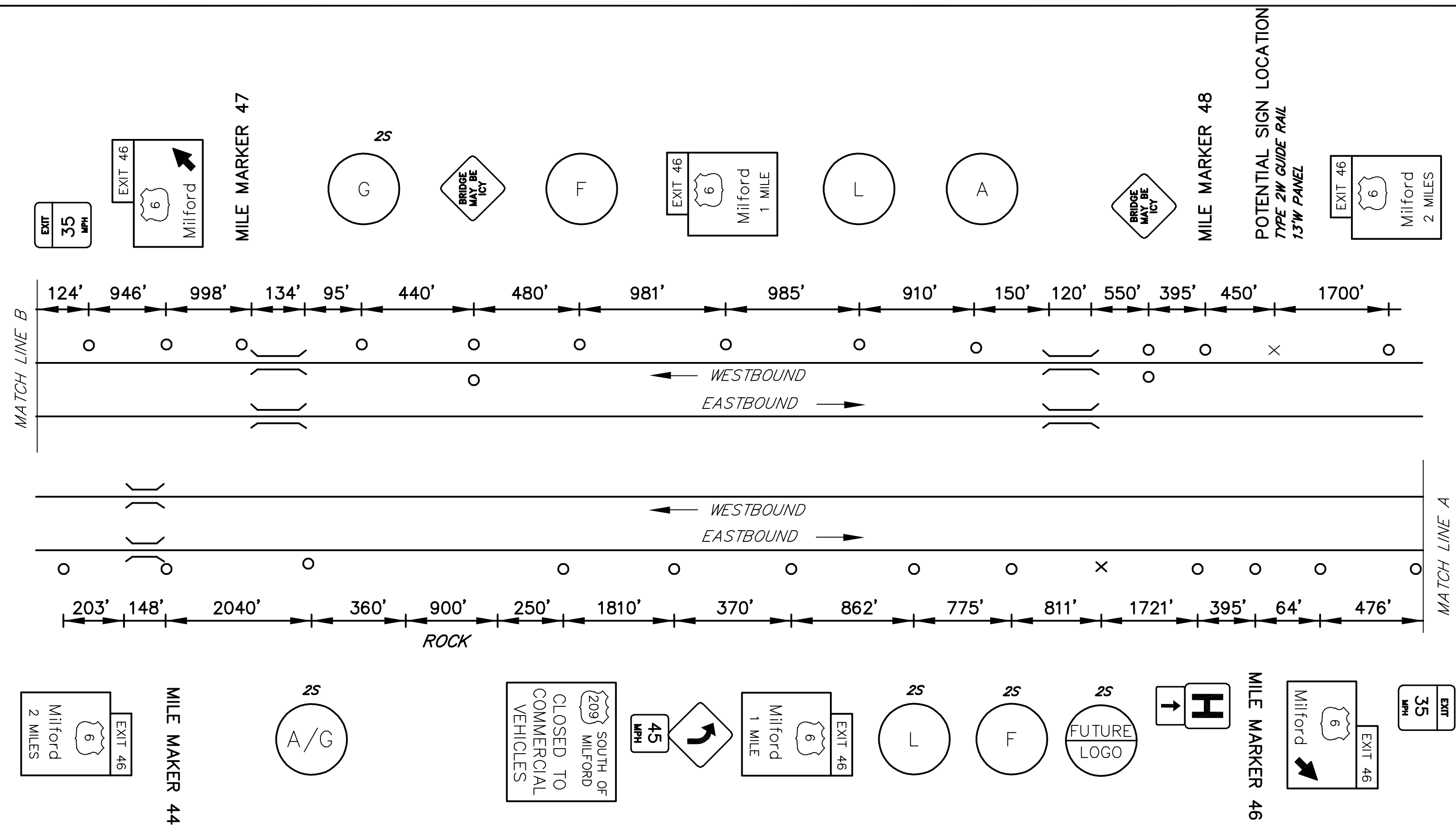
DISTRICT	COUNTY	ROUTE	PROJECT	SHEET
4-0	PIKE	I-84	MILFORD BORO AND DINGMAN & MILFORD TWPS.	
REVISIONS				

TABULATION OF QUANTITIES		
ITEM	UNIT	QUANTITY
POST MOUNTED SIGNS, TYPE A, LOGO	SQ.FT.	
POST MOUNTED SIGNS, TYPE B, LOGO	SQ.FT.	
POST MOUNTED SIGNS, TYPE C, LOGO	SQ.FT.	
BREAKAWAY SYSTEMS	EACH	
* STEEL S OR W BEAM POSTS	LBS.	
LOGO SIGN MOUNTING	EACH	
REMOVAL OF POST MOUNTED MOTORIST SERVICE SIGNS, TYPES B, C & F	L.S.	

\* APPROXIMATE QUANTITY FOR INFORMATION ONLY

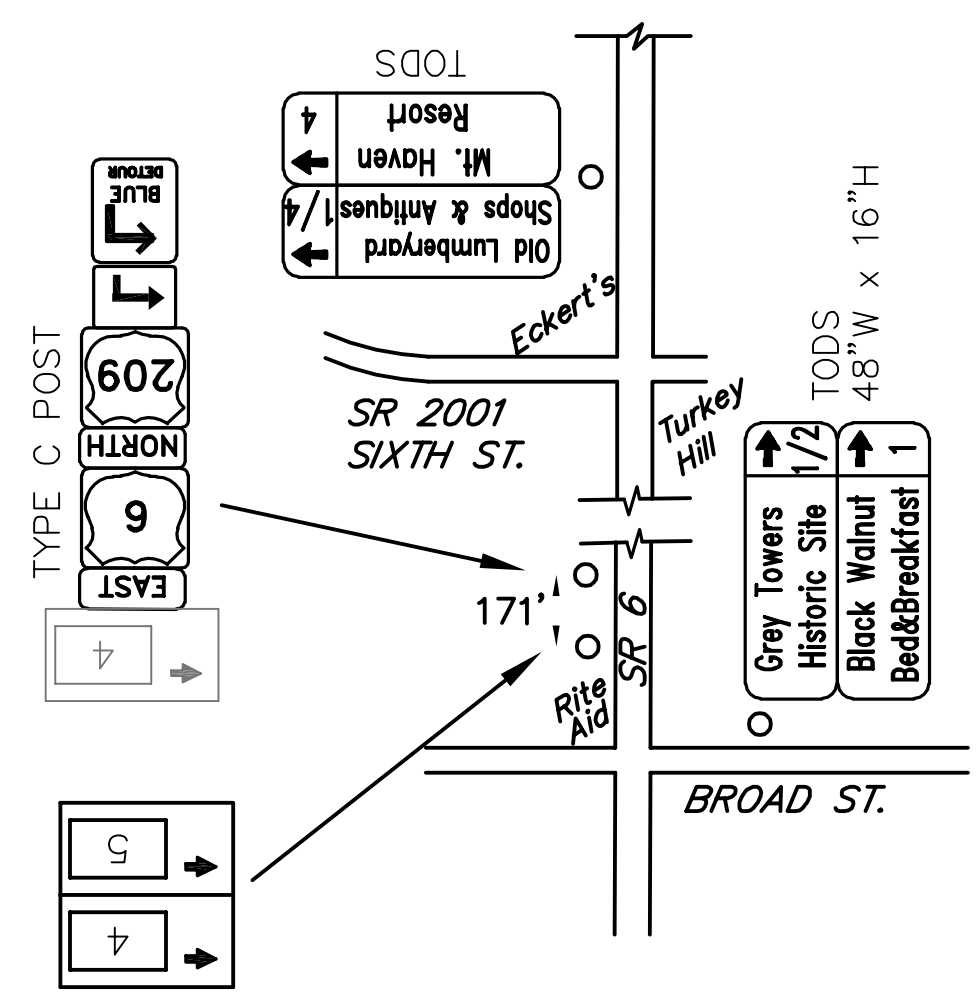
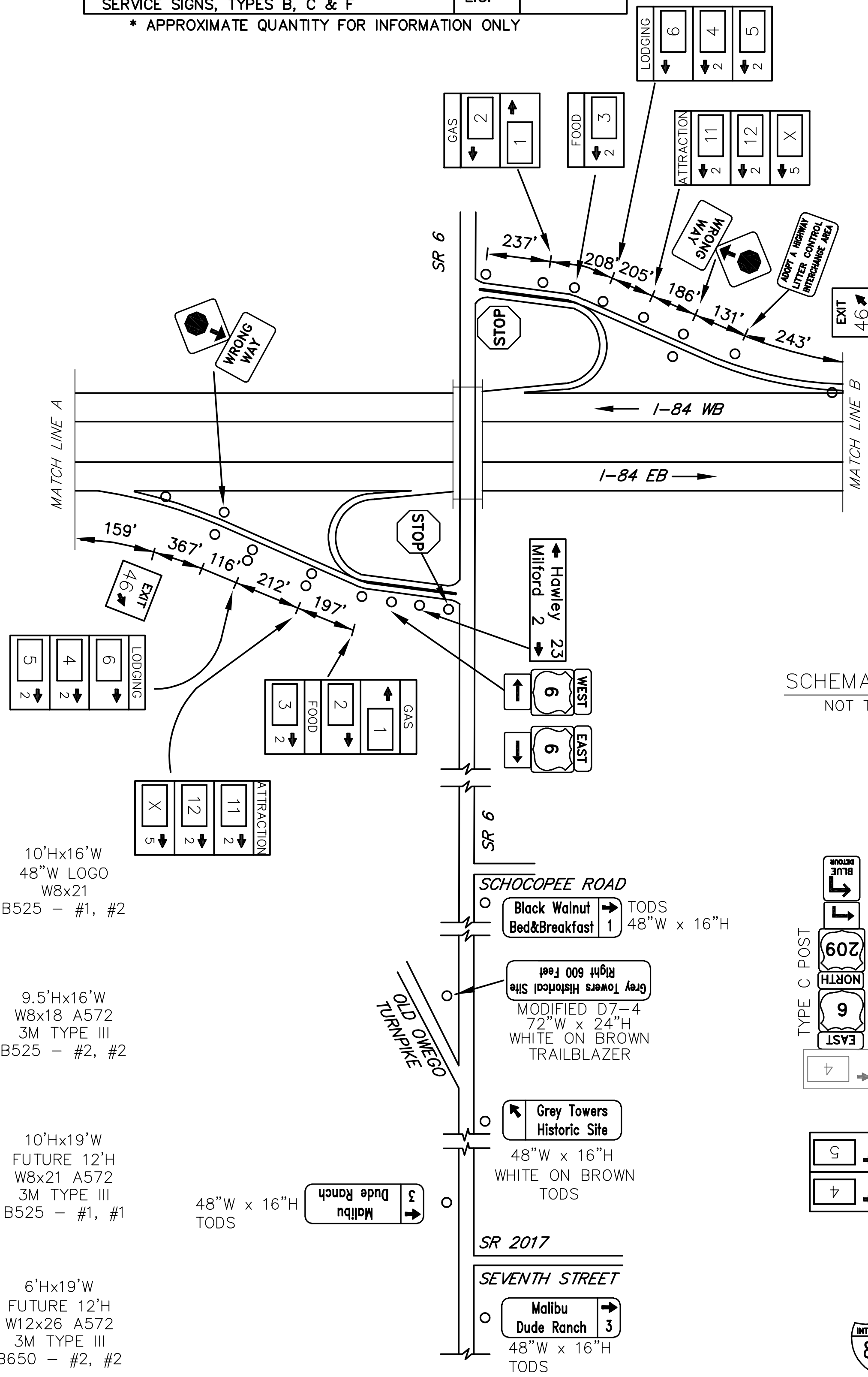
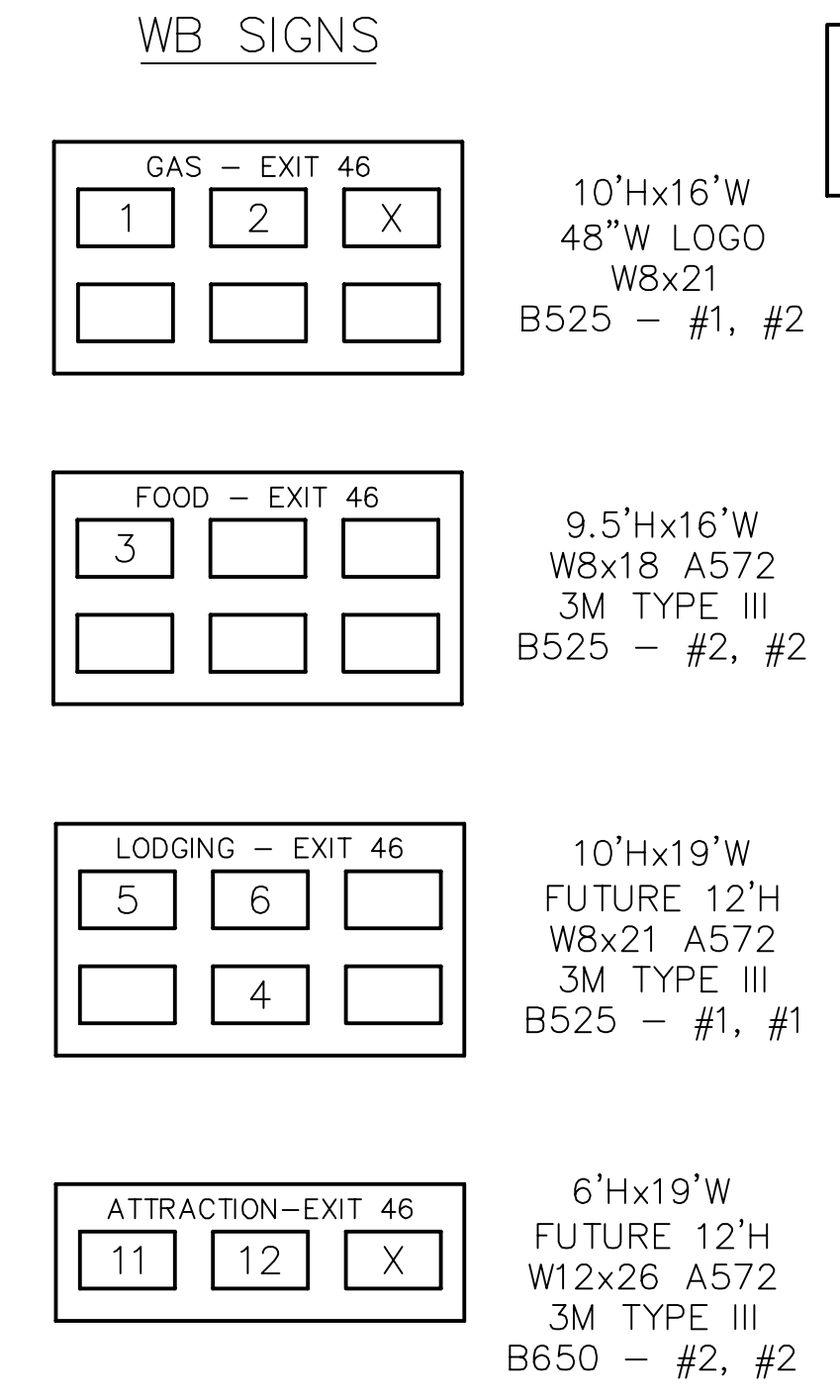
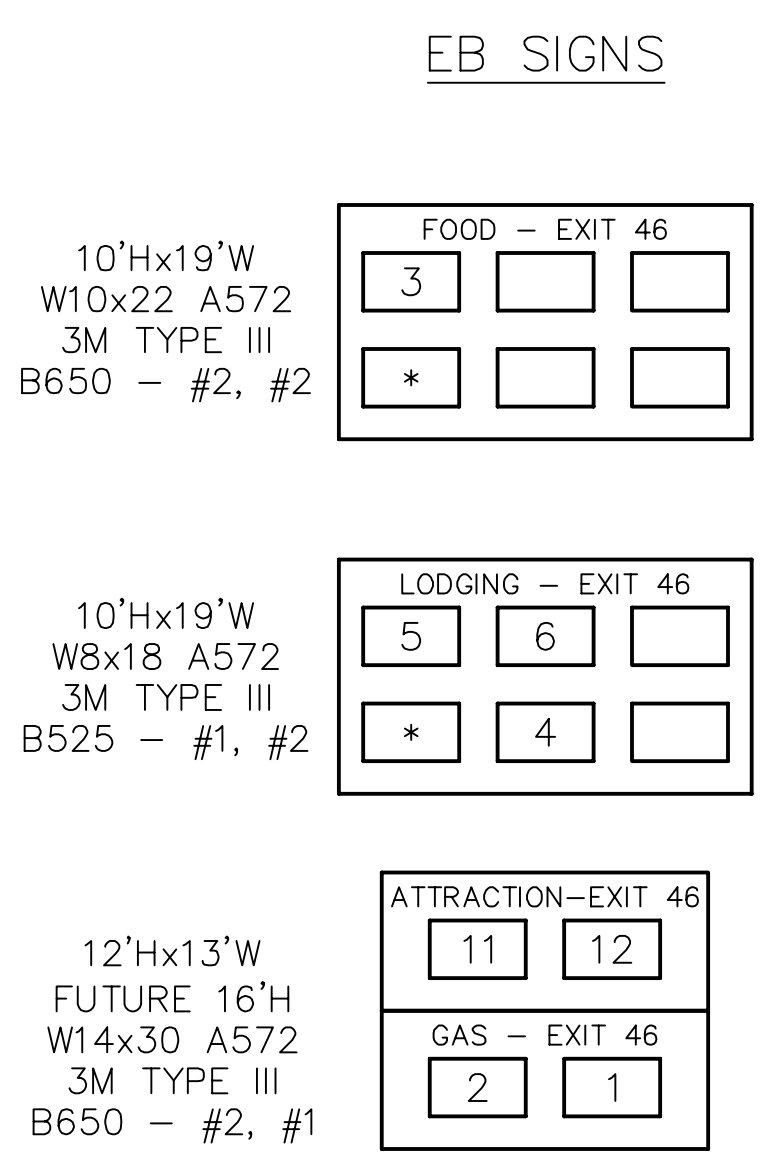
**SYMBOLS**

- Existing Sign to Remain
- △ Existing Sign to be Removed
- Existing Sign Reset as Shown
- NEW SIGN
- × FUTURE SIGN



**LEGEND**  
2S - GUIDE RAIL

EXIT 46 SPECIFIC INFORMATION PANEL			
LEGEND	DIRECTION	BUSINESS	LOGO NO.
GAS	EB/WB	SUNOCO (24 HRS/DIESEL)	1
	WB	EXXON (DIESEL)	2
FOOD	EB/WB	APPLE VALLEY FAMILY RESTAURANT	3
	WB		
LODGING	EB/WB	HOTEL FAUCHERE	4
	WB	RODEWAY INN	6
	WB	TOMS QUICK INN	5
ATTRACTION	EB/WB	MILFORD HISTORIC DISTRICT	11
	WB	GREY TOWERS HISTORIC SITE	12



D:\BASE FILES\DESIGN\PROJECTS\AS-BUILT DRAWINGS\PERMITS\DISTRICT 04\PIKE - 5110-XX-SHFX-IB4-EXIT 46-PLAN.dwg  
 February 19, 2020 1:07 PM

\* FILL THIS SPOT LAST DUE TO CHEVRON SIGN PARTIALLY BLOCKING VIEW.