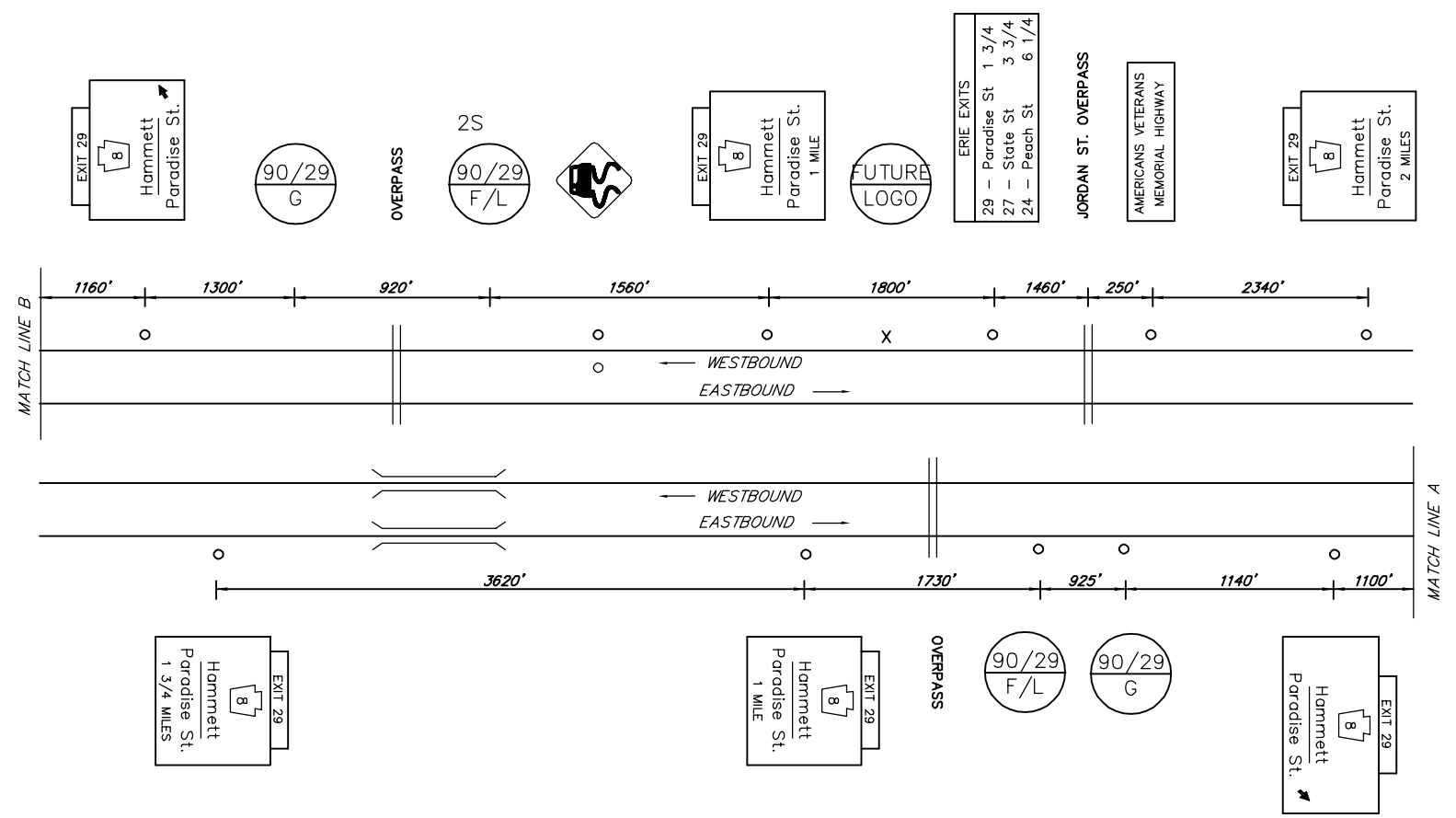


DISTRICT	COUNTY	ROUTE	PROJECT	SHEET
1-0	ERIE	I-90		
MILL CREEK, GREENE, HARBORCREEK AND SUMMIT TOWNSHIPS				
REVISIONS				

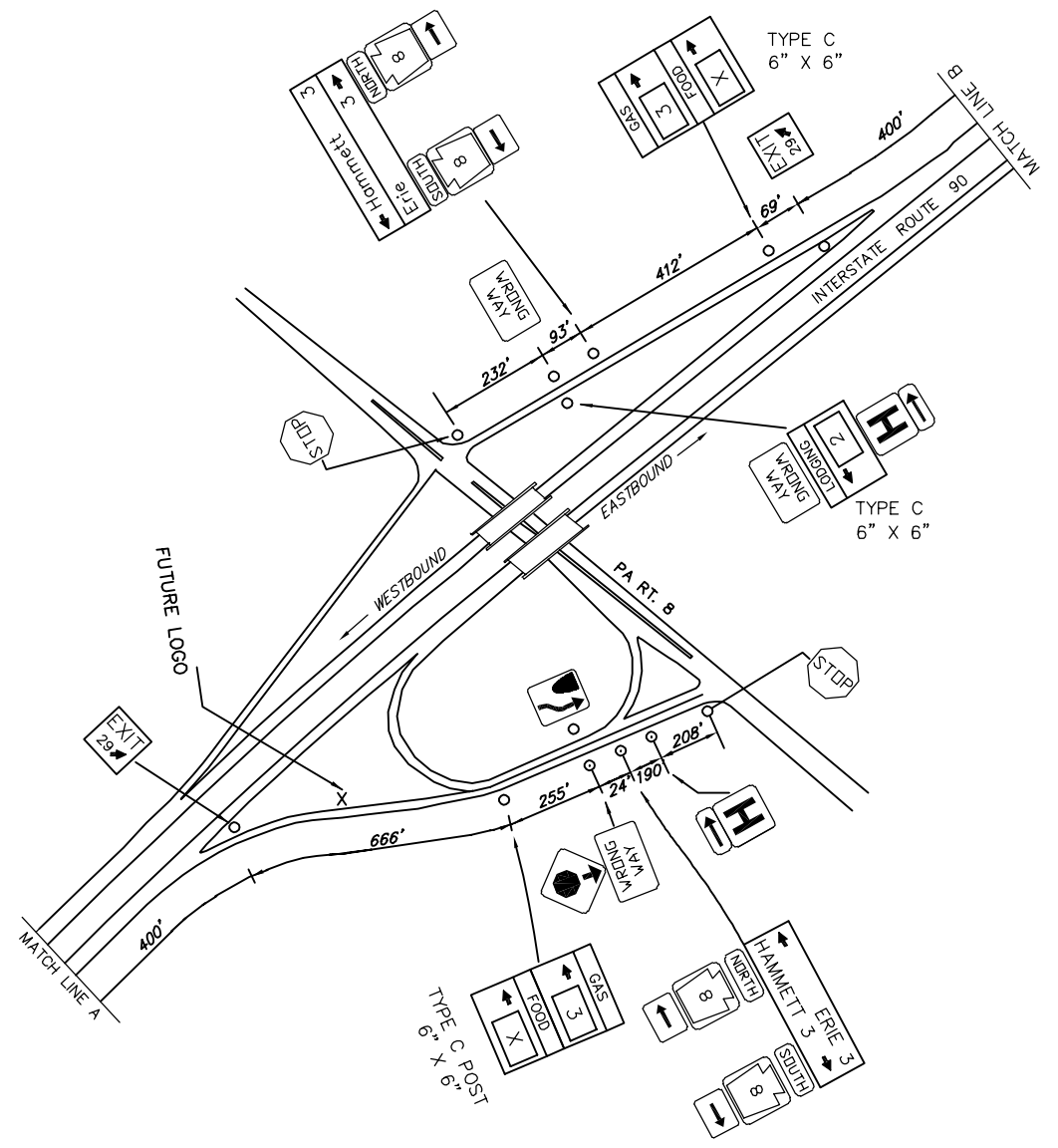
TABULATION OF QUANTITIES		
ITEM	UNIT	QUANTITY
POST MOUNTED SIGNS, TYPE A, LOGO	SQ.FT.	---
POST MOUNTED SIGNS, TYPE C, LOGO	SQ.FT.	---
BREAKAWAY SYSTEMS	EACH	---
STEEL W BEAM BREAKAWAY POSTS	LBS.	---
LOGO SIGN MOUNTING	EACH	---
FLAT SHEET PANEL REPLACEMENT	SQ. FT.	---
EXTRUDED PANEL REPLACEMENT	SQ. FT.	---
REMOVAL OF POST MOUNTED MOTORIST SERVICE SIGNS, TYPES B, C & F	L.S.	---

\* APPROXIMATE QUANTITY FOR INFORMATION ONLY

SYMBOLS	
○	Existing Sign to Remain
△	Existing Sign to be Removed
◻	Existing Sign Reset as Shown
●	NEW SIGN
×	FUTURE SIGN
∅	Existing Utility Pole

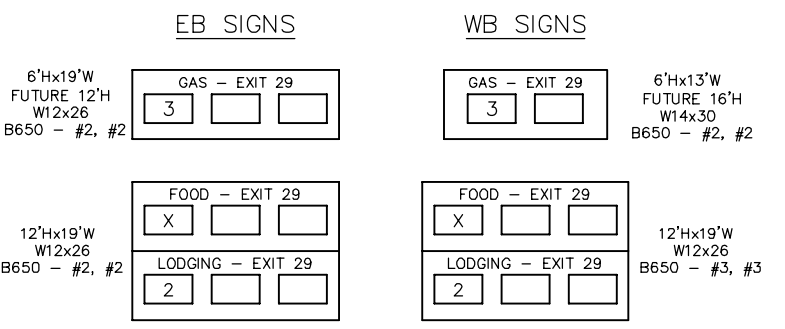


MAINLINE SCHEMATIC  
NOT TO SCALE



SCHEMATIC PLAN  
NOT TO SCALE

EXIT 29 SPECIFIC INFORMATION PANEL			
LEGEND	DIRECTION	BUSINESS	LOGO NO.
GAS	EB/WB	COUNTRY FAIR CITGO	3
FOOD	EB/WB		
LODGING	EB/WB	AMERICA'S BEST VALUE INN	2



**HAMMETT / PARADE ST**  
**EXIT 29**

D:\GIS\PROJECTS\2014\1405\ERIE\AS-BUILD\DRAWINGS\PERMITS\DISTRICT 01\ERIE - 2510-XX-SHFXA-190-EXIT 29 PLAN.dwg 7/28/2014 10:14 AM