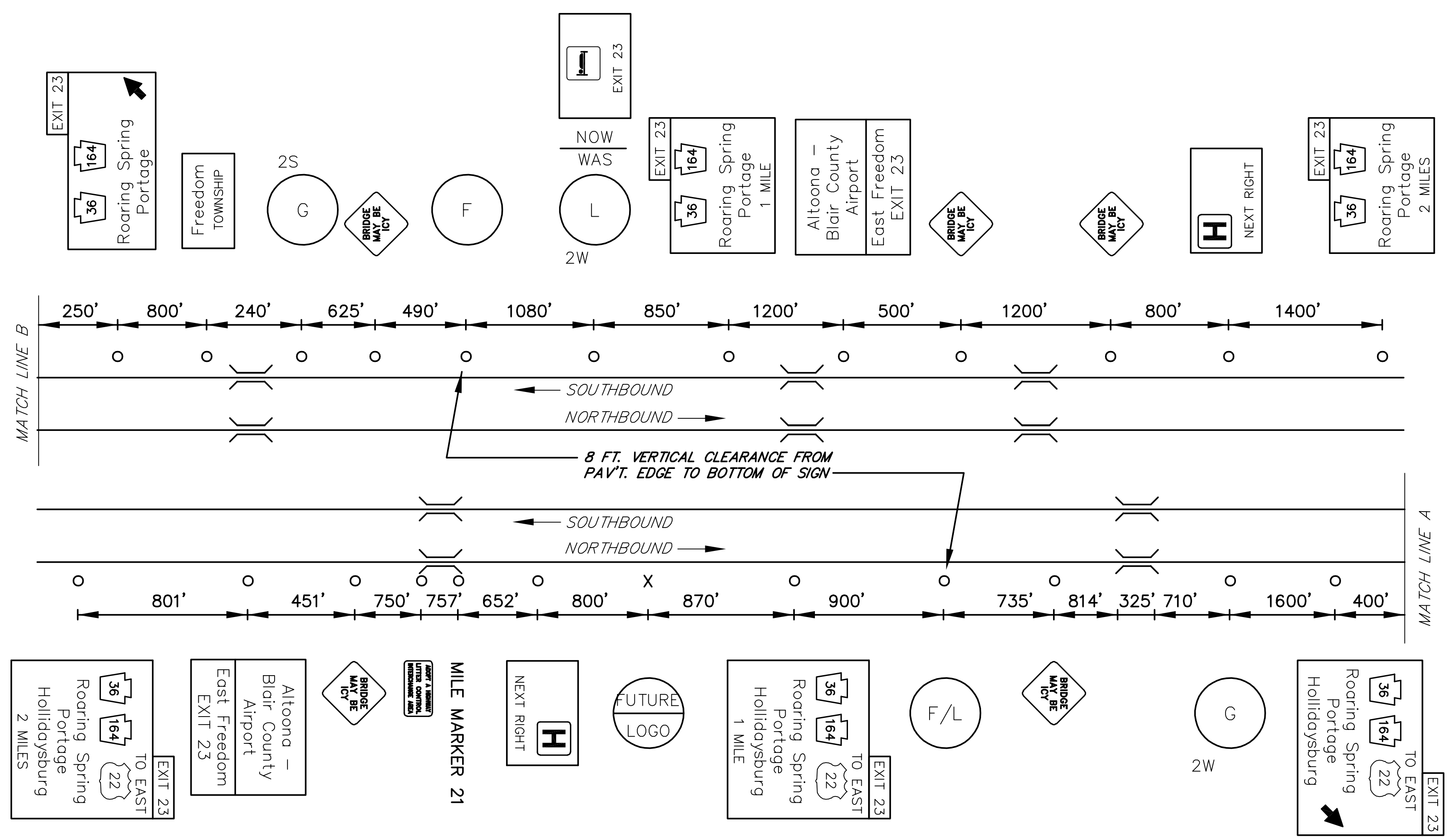


DISTRICT	COUNTY	ROUTE	PROJECT	SHEET
9-0	BLAIR	1-99		
FREEDOM TOWNSHIP				
REVISIONS				

TABULATION OF QUANTITIES		
ITEM	UNIT	QUANTITY
POST MOUNTED SIGNS, TYPE A, LOGO	SQ.FT.	-
POST MOUNTED SIGNS, TYPE A, LOGO (MODIFIED)	SQ.FT.	-
POST MOUNTED SIGNS, TYPE C, LOGO	SQ.FT.	-
BREAKAWAY SYSTEMS	EACH	-
* STEEL S OR W BEAM POSTS	LBS.	-
LOGO SIGN MOUNTING	EACH	-
LOGO SIGN MOUNTING, RESET	EACH	-
REMOVE POST MOUNTED SIGNS, TYPE A LOGO (MODIFIED)	EACH	-
REMOVE POST MOUNTED SIGNS, TYPE E SERVICE SIGNS, TYPES B, C & F	L.S.	-

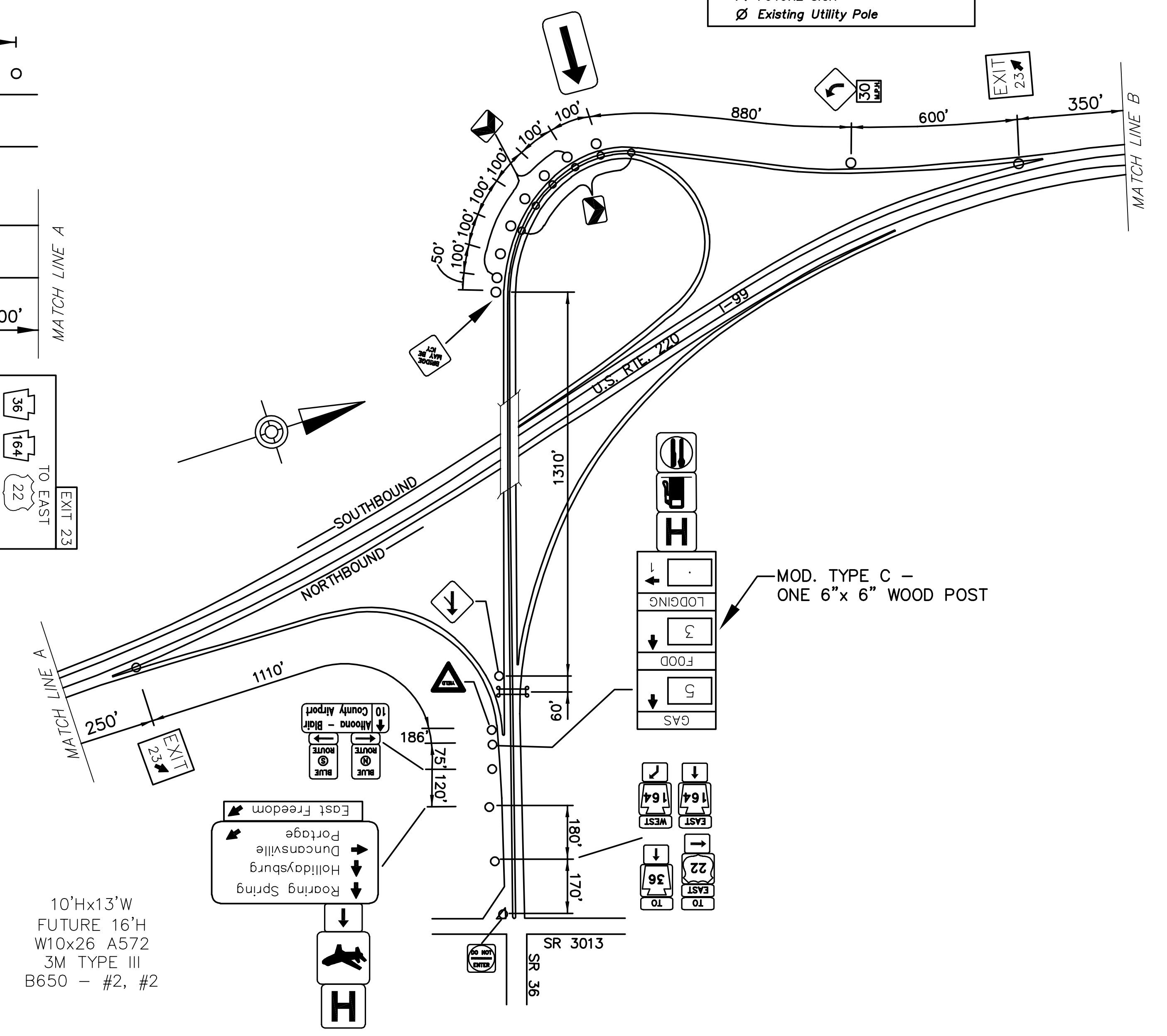
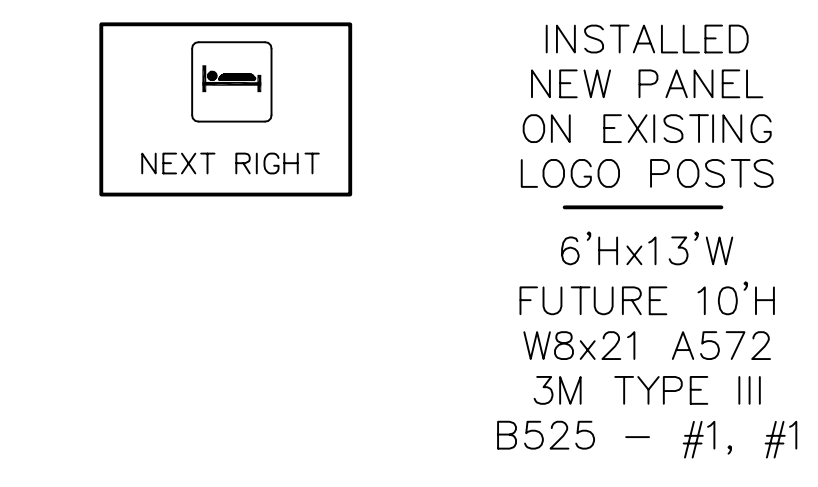
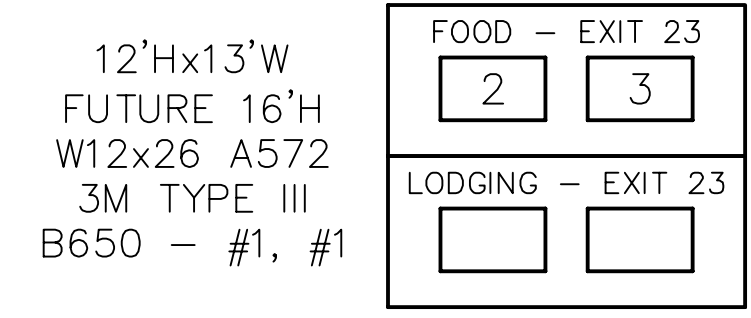
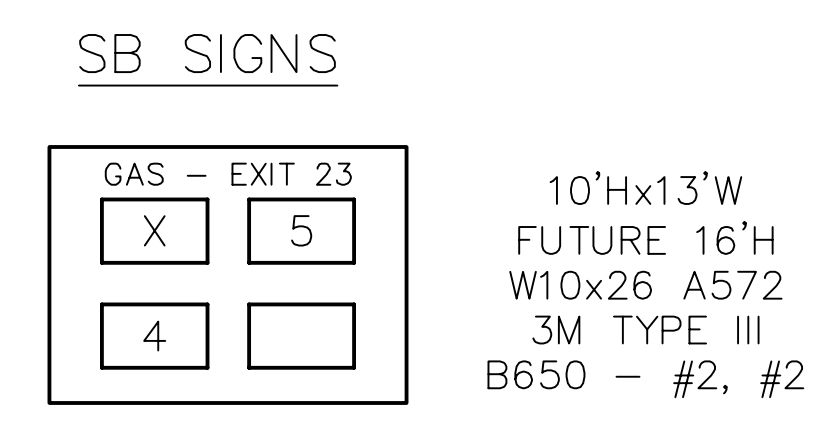
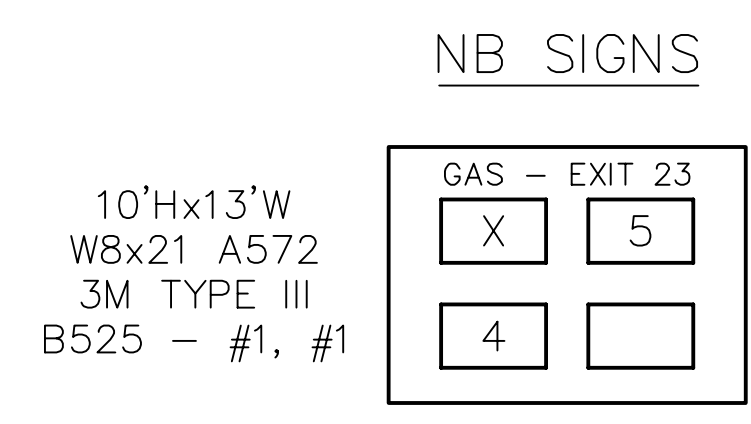
* APPROXIMATE QUANTITY FOR INFORMATION ONLY


SYMBOLS	
○	Existing Sign to Remain
△	Existing Sign to be Removed
◻	Existing Sign Reset as Shown
●	NEW SIGN
×	FUTURE SIGN
⊗	Existing Utility Pole



LEGEND
2S/2W - GUIDE RAIL

EXIT 23 SPECIFIC INFORMATION PANEL			
LEGEND	DIRECTION	BUSINESS	LOGO NO.
GAS	NB/SB	GETGO (#3701) (DIESEL)	4
		SHEETZ (#169) (DIESEL)	5
FOOD	NB	TACO BELL	2
		SHEETZ	3
LODGING	NB/SB		




ROARING SPRING
 EAST S.R. 22, S.R. 36, S.R. 164
 HOLLIDAYSBURG, PORTAGE
EXIT 23

D:\GIS\PROJECTS\2015\1505\1505-199-EXIT 23 PLAN February 19, 2015 1:03 PM