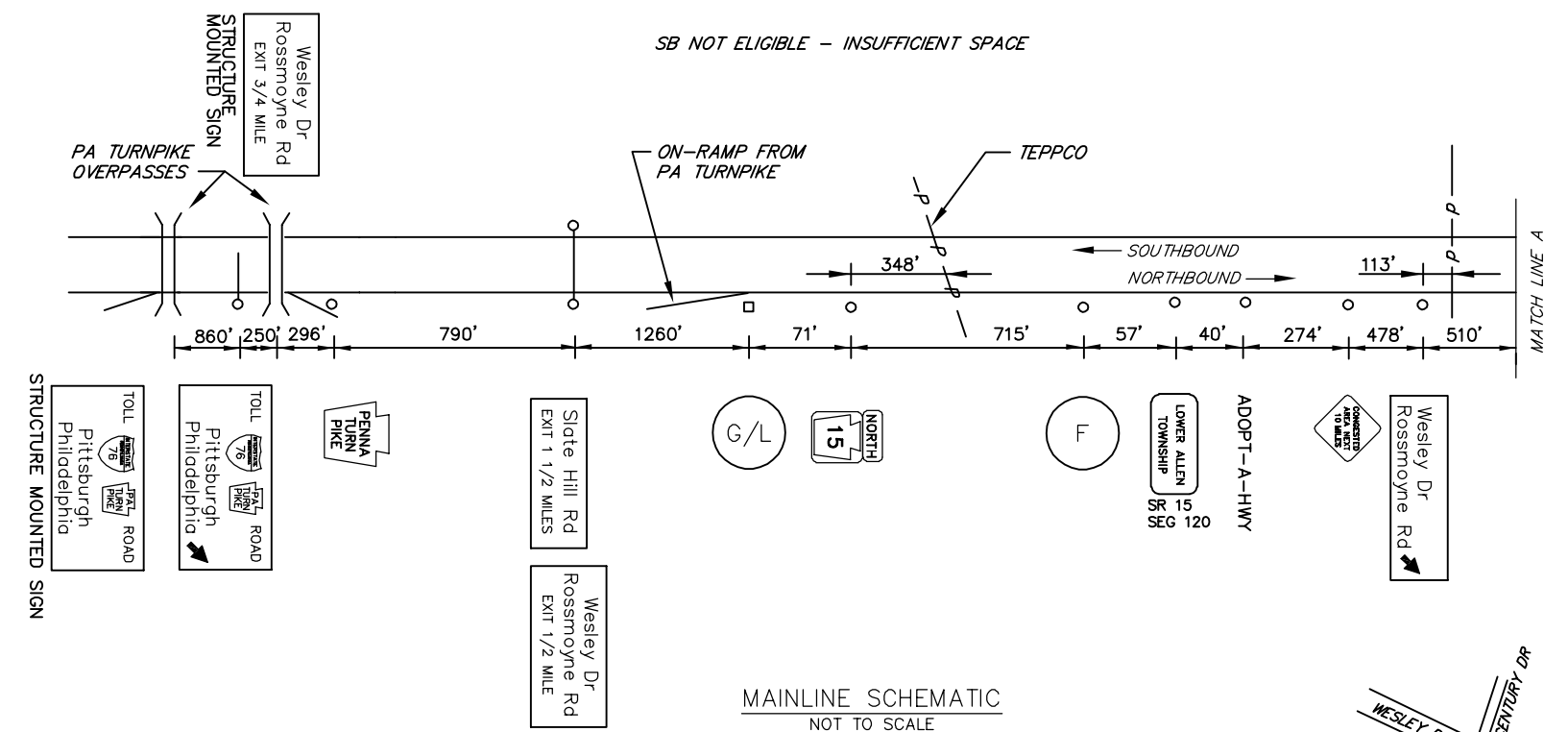


DISTRICT	COUNTY	ROUTE	PROJECT	SHEET
B-0	CUMBERLAND	US 15		
LOWER ALLEN AND UPPER ALLEN TOWNSHIPS REVISIONS				

TABULATION OF QUANTITIES		
ITEM	UNIT	QUANTITY
POST MOUNTED SIGNS, TYPE A, LOGO	SQ.FT.	-
POST MOUNTED SIGNS, TYPE B, LOGO	SQ.FT.	-
POST MOUNTED SIGNS, TYPE C, LOGO	SQ.FT.	-
BREAKAWAY SYSTEMS	EACH	-
* STEEL S OR W BEAM POSTS	LBS.	-
LOGO SIGN MOUNTING	EACH	-
EXTRUDED PANEL REPLACEMENT	SQ.FT.	-
REMOVAL OF POST MOUNTED MOTORIST SERVICE SIGNS, TYPES B, C & F	L.S.	-

\* APPROXIMATE QUANTITY FOR INFORMATION ONLY

SYMBOLS	
○	Existing Sign to Remain
△	Existing Sign to be Removed
□	Existing Sign Reset as Shown
●	NEW SIGN
×	FUTURE SIGN
⊘	Existing Utility Pole

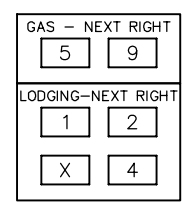


MAINLINE SCHEMATIC  
NOT TO SCALE

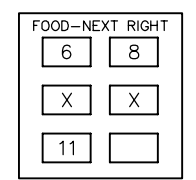
FREEWAY LANE CLOSURES & RESTRICTIONS  
ONLY PERMITTED BETWEEN 9:00 PM AND  
6:00 AM MONDAY THRU FRIDAY.  
DO NOT WORK DURING HOLIDAY PERIODS.

ROSSMOYNE SPECIFIC INFORMATION PANEL			
LEGEND	DIRECTION	BUSINESS	LOGO NO.
GAS	NB	EXXON (24 HRS)	5
		GULF (DIESEL)	9
FOOD	NB	ISCAAC'S GRILLED SANDWICHES	6
		THE PEPPERMILL RESTAURANT	8
		MARZONI'S BRICKOVEN	11
LODGING	NB	HAMPTON INN	1
		HOMWOOD SUITES - HILTON	2
		COURTYARD BY MARRIOTT	4

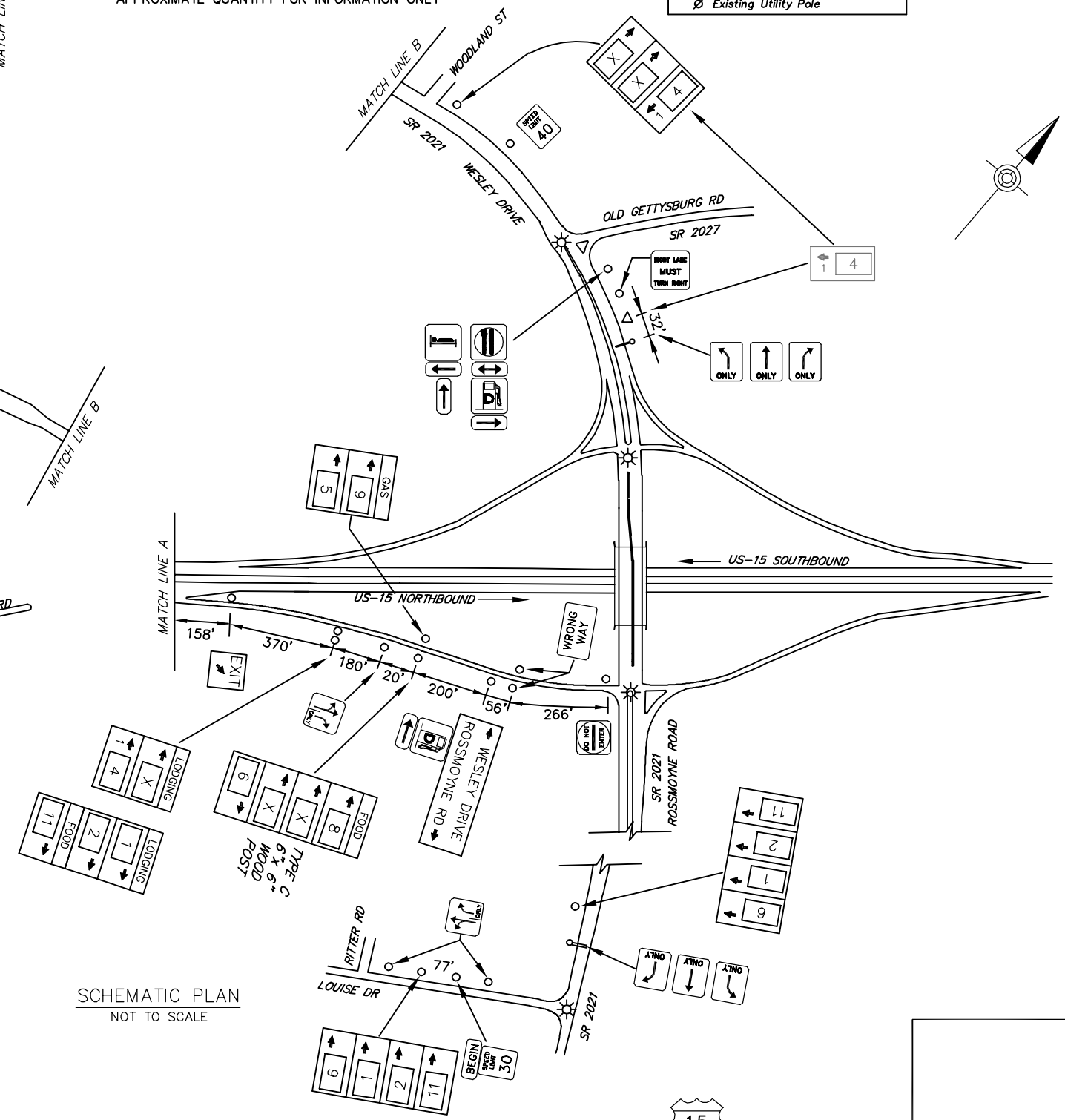
NB SIGNS



16'Hx13'W  
W12x26 A572  
3M TYPE III  
B650 - #1, #4



14'Hx13'W  
W10x26 A572  
3M TYPE III  
B650 - #1, #1



SCHEMATIC PLAN  
NOT TO SCALE



SR 2021  
ROSSMOYNE RD / WESLEY DR

D:\2015\2021\PROJECTS\SSA-15\SSA-15-BUILD DRAWINGS\VD\NOTO DISTRICT 08 CUMBERLAND - 21110-KL-SHRTX-1015-ROSSMOYNE EXIT PLAN.dwg 7/26/21 10:15 AM