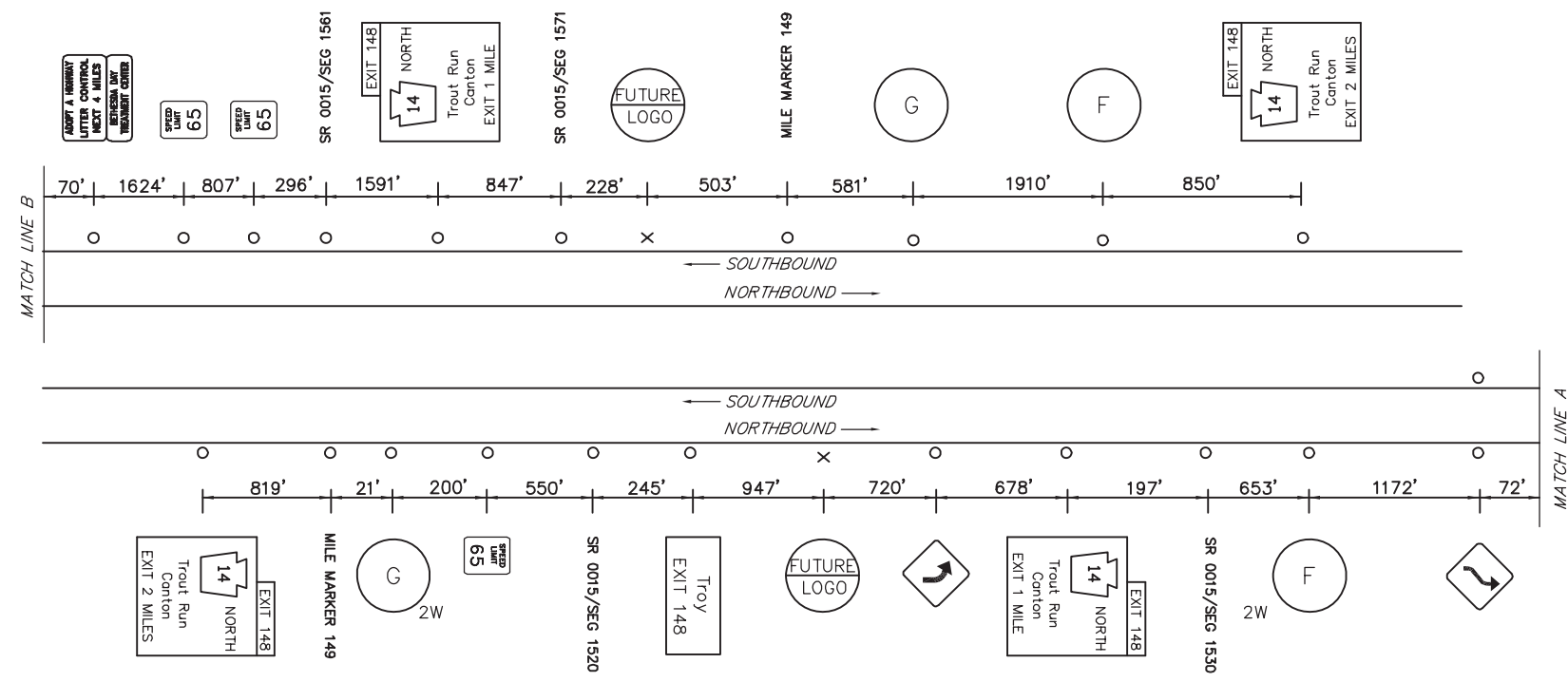


DISTRICT	COUNTY	ROUTE	PROJECT	SHEET
3-0	LYCOMING	US 15		
LEWIS TOWNSHIP REVISIONS				

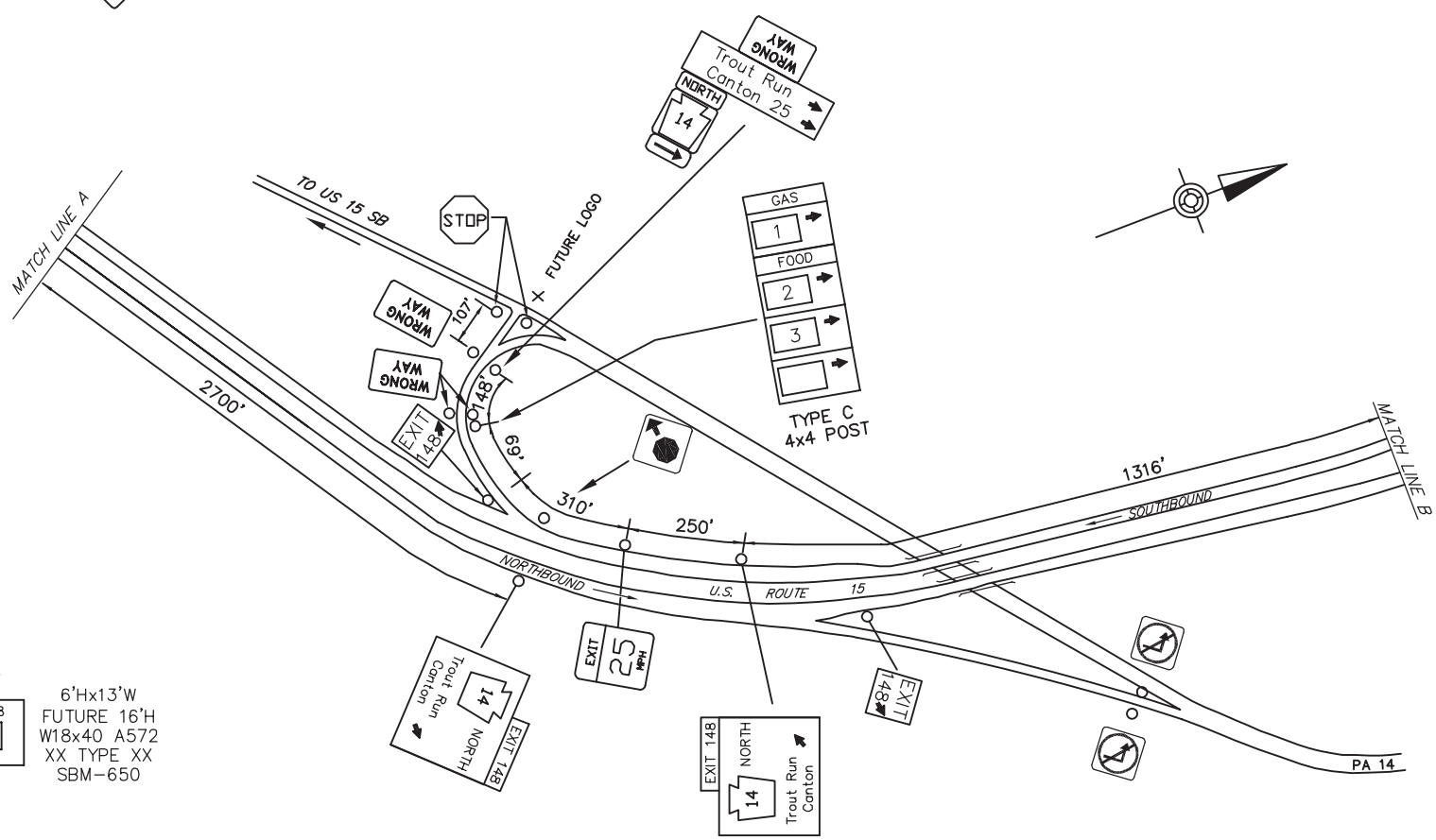
TABULATION OF QUANTITIES		
ITEM	UNIT	QUANTITY
POST MOUNTED SIGNS, TYPE A, LOGO	SQ.FT.	-
POST MOUNTED SIGNS, TYPE A, LOGO (MODIFIED)	SQ.FT.	-
POST MOUNTED SIGNS, TYPE C, LOGO	SQ.FT.	-
BREAKAWAY SYSTEMS	EACH	-
* STEEL S OR W BEAM POSTS	LBS.	-
LOGO SIGN MOUNTING	EACH	-
LOGO SIGN MOUNTING, RESET	EACH	-
REMOVE POST MOUNTED SIGNS, TYPE A, LOGO (MODIFIED)	EACH	-
REMOVE POST MOUNTED MOTORIST SIGN, TYPES A AND E, LOGO	EACH	-

\* APPROXIMATE QUANTITY FOR INFORMATION ONLY

SYMBOLS	
○	Existing Sign to Remain
△	Existing Sign to be Removed
◻	Existing Sign Reset as Shown
●	NEW SIGN
×	FUTURE SIGN
⊗	Existing Utility Pole



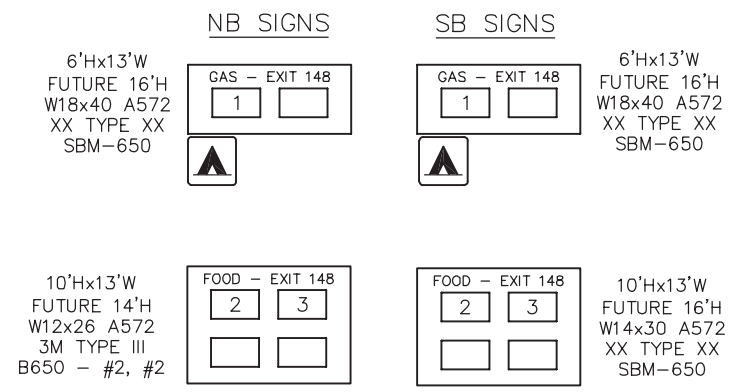
MAINLINE SCHEMATIC  
NOT TO SCALE



SCHEMATIC PLAN  
NOT TO SCALE

LEGEND  
2W - GUIDE RAIL

EXIT 148 SPECIFIC INFORMATION PANEL			
LEGEND	DIRECTION	BUSINESS	LOGO NO.
GAS	NB/SB	EXXON (DIESEL)	1
FOOD	NB/SB	FAT BURGERS	2
		SUBWAY	3



I:\PROJECTS\2015\PROJECTS\0015\SEG\1561\DRAWINGS\PERMITS\DISTRICT 03\LYCOMING - 4N15-00-SHTX-US15-EXIT 148 TROUT RUN EXIT PLAN.dwg  
 10/12/2015 9:11 AM