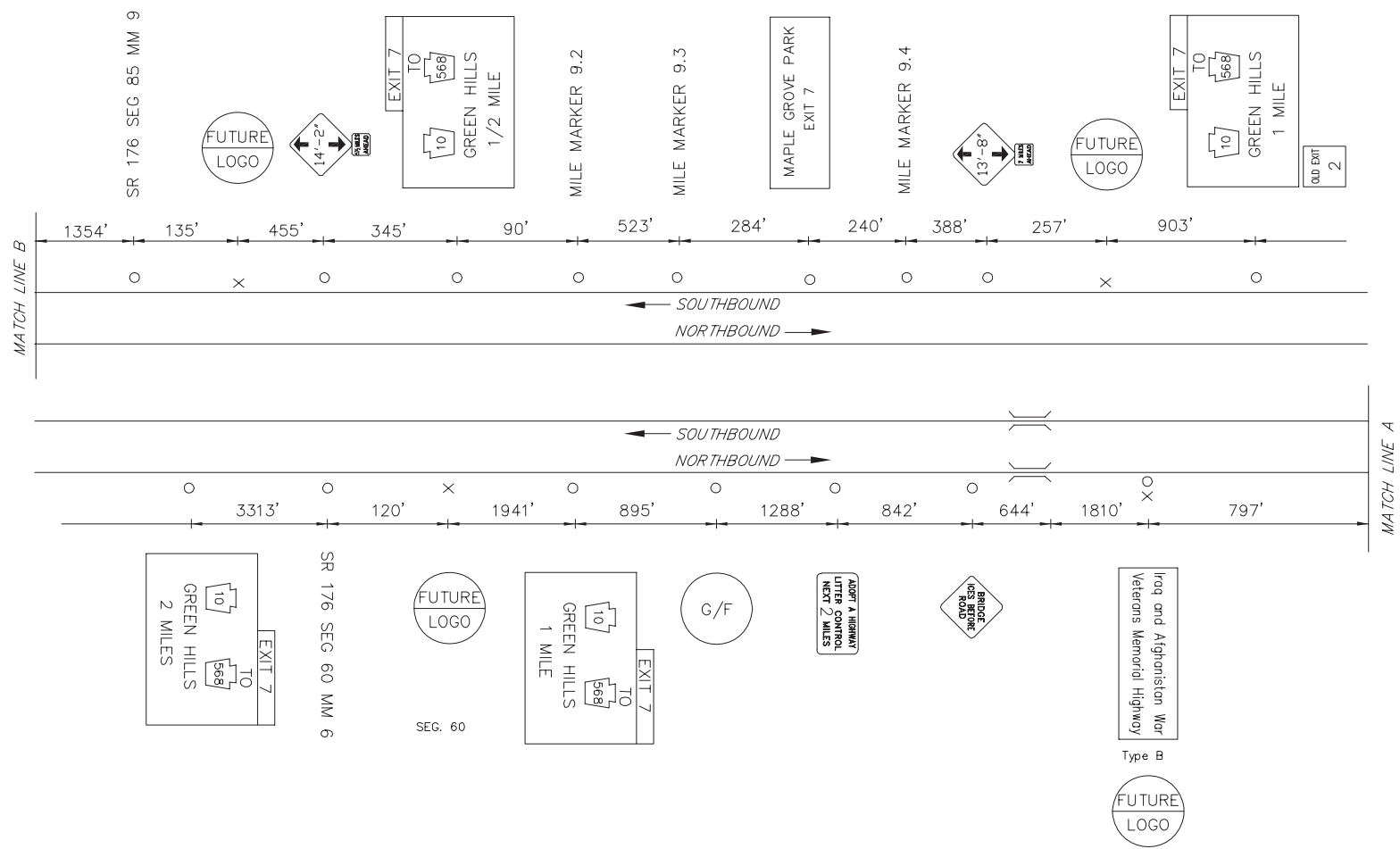


DISTRICT	COUNTY	ROUTE	PROJECT	SHEET
5-0	BERKS	I-176		
CUMRU AND ROBERSON TOWNSHIPS				
REVISIONS				

SYMBOLS	
○	Existing Sign to Remain
△	Existing Sign to be Removed
◻	Existing Sign Reset as Shown
●	NEW SIGN
×	FUTURE SIGN
∅	Existing Utility Pole

TABULATION OF QUANTITIES		
ITEM	UNIT	QUANTITY
POST MOUNTED SIGNS, TYPE A, LOGO	SQ.FT.	
POST MOUNTED SIGNS, TYPE B, LOGO	SQ.FT.	
POST MOUNTED SIGNS, TYPE C, LOGO	SQ.FT.	
BREAKAWAY SYSTEMS	EACH	
* STEEL S OR W BEAM POSTS	LBS.	
LOGO SIGN MOUNTING	EACH	
REMOVAL OF POST MOUNTED MOTORIST SERVICE SIGNS, TYPES A & E	EACH	-
REMOVAL OF POST MOUNTED MOTORIST SERVICE SIGNS, TYPES B, C & F	L.S.	

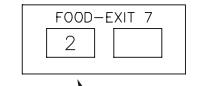
* APPROXIMATE QUANTITY FOR INFORMATION ONLY



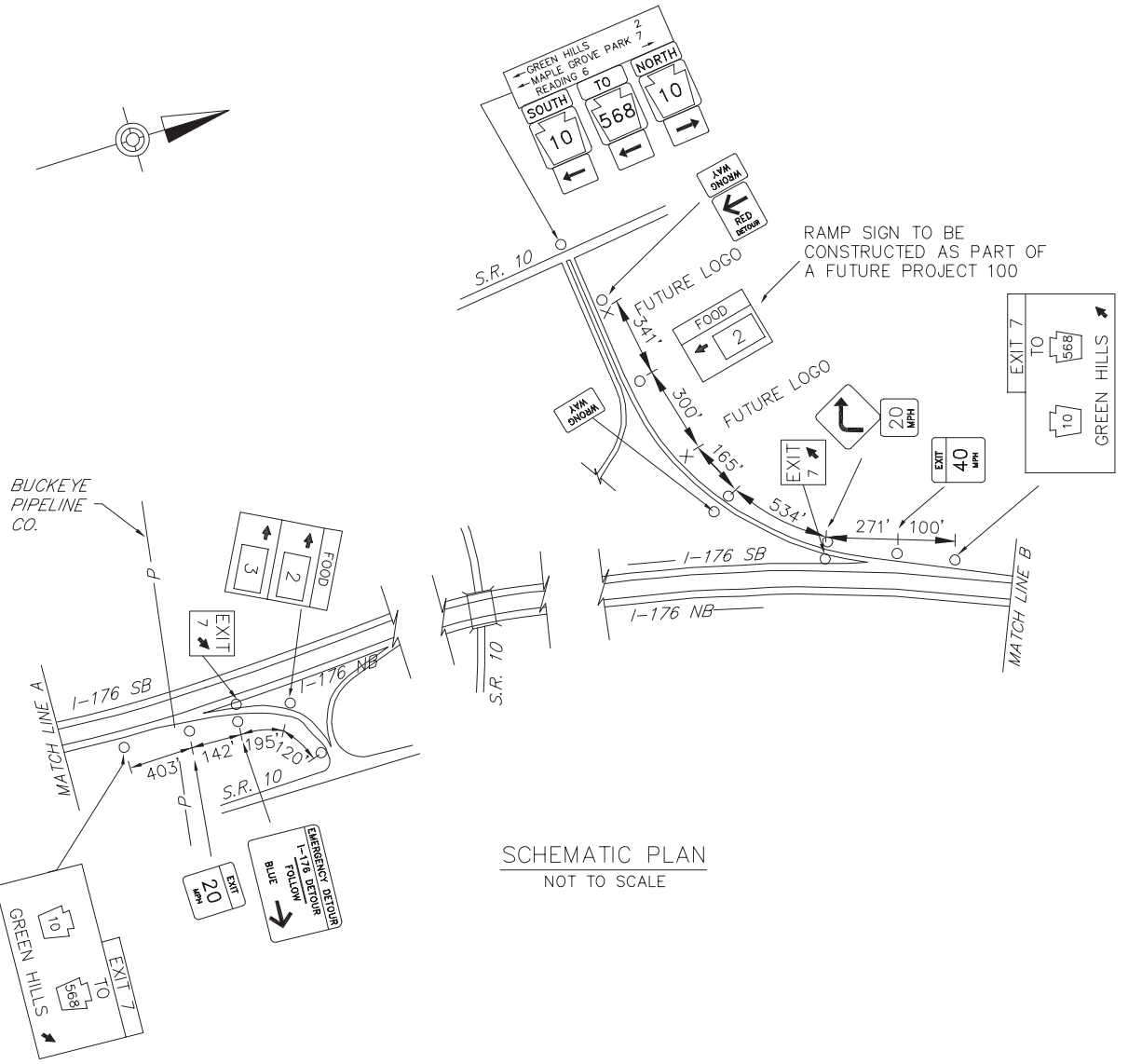
MAINLINE SCHEMATIC
NOT TO SCALE

EXIT 7 SPECIFIC INFORMATION PANEL			
LEGEND	DIRECTION	BUSINESS	LOGO NO.
GAS	NB	TURKEY HILL	1
FOOD	NB/SB	BURGER KING	2
		DUNKIN' DONUTS	3

12'Hx13'W
FUTURE 14"H
W12x26 A572
STIM. III
B650 - #1, #1



MAINLINE SIGN TO BE
CONSTRUCTED AS PART OF
A FUTURE PROJECT 100



SCHEMATIC PLAN
NOT TO SCALE



I:\PROJECTS\2014\PROJECTS\2015\05176-01\MAPS\AS-BUILD\DRAWINGS\OPENROAD DISTRICT 05\NEWS - 06-10-XX SH176-176_EXIT 7_PLAN.dwg 12/22/2014 10:11 AM