DISTRICT	COUNTY	ROUTE	PROJECT	SHEET
5-0	NORTHAMPTON	PA-33	100-XX	

PALMER TOWNSHIP
REVISIONS

TABULATION OF QUANTITIES		
ITEM	UNIT	QUANTITY
POST MOUNTED SIGNS, TYPE A, LOGO	SQ.FT.	
POST MOUNTED SIGNS, TYPE B, LOGO	SQ.FT.	
POST MOUNTED SIGNS, TYPE C, LOGO	SQ.FT.	
BREAKAWAY SYSTEMS	EACH	
* STEEL S OR W BEAM POSTS	LBS.	
LOGO SIGN MOUNTING	EACH	
REMOVAL OF POST MOUNTED MOTORIST SERVICE SIGNS, TYPES A & E	EACH	–
REMOVAL OF POST MOUNTED MOTORIST SERVICE SIGNS, TYPES B, C & F	L.S.	–

* APPROXIMATE QUANTITY FOR INFORMATION ONLY

SYMBOLS

- ○ *Existing Sign to Remain*
- △ *Existing Sign to be Removed*
- □ *Existing Sign Reset as Shown*
- ● NEW SIGN
- × FUTURE SIGN
- Ø *Existing Utility Pole*

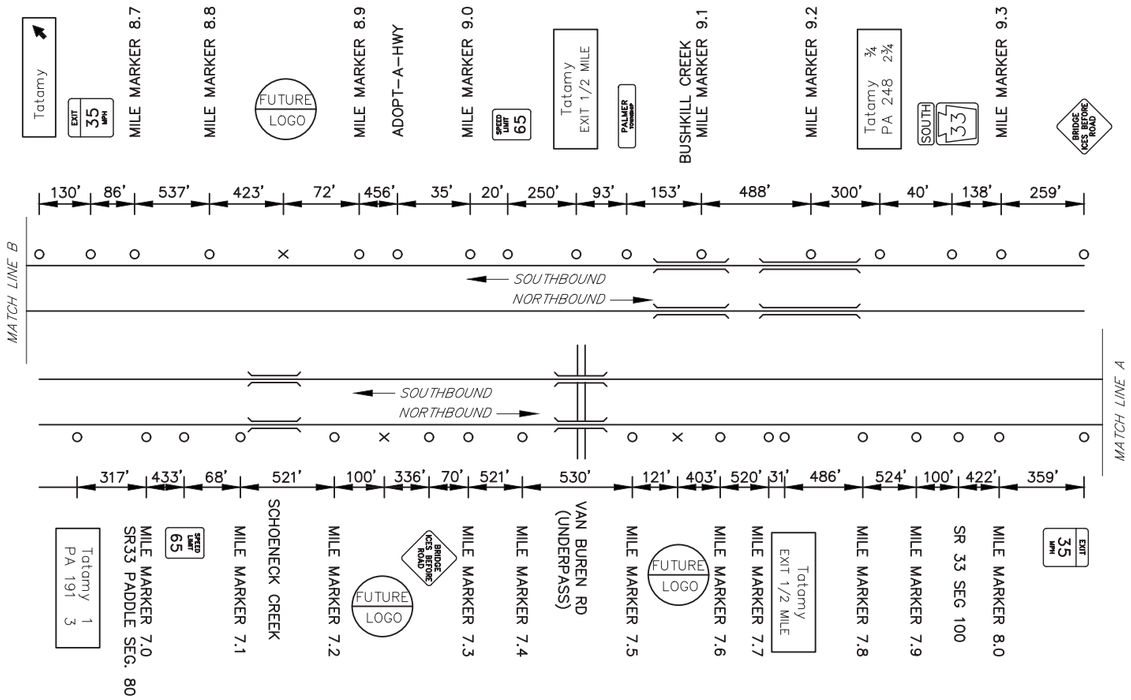

MAINLINE SCHEMATIC
NOT TO SCALE

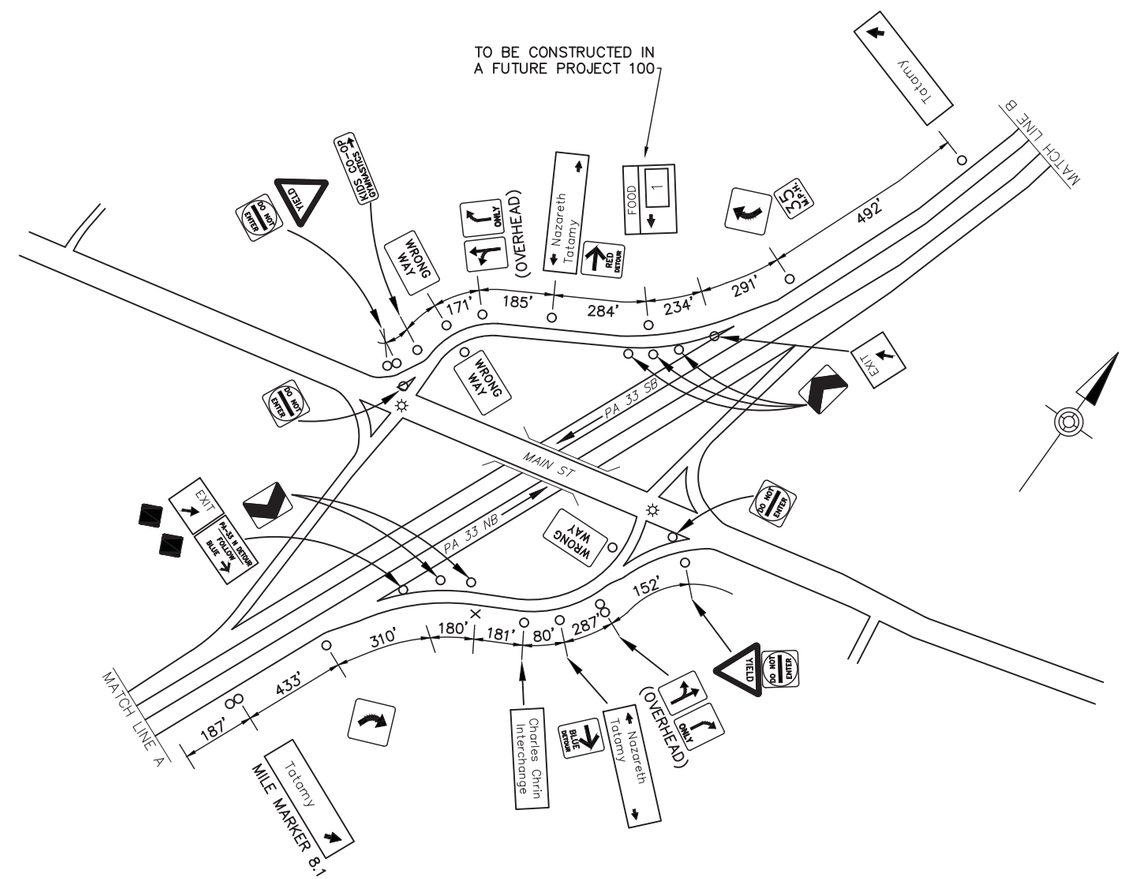

SCHEMATIC PLAN
NOT TO SCALE

LEGEND

2S – GUIDE RAIL

EXIT 111 SPECIFIC INFORMATION PANEL			
LEGEND	DIRECTION	BUSINESS	LOGO NO.
FOOD	NB/SB	WENDY'S	1

NB SIGNS

6'Hx13'W
FUTURE 12'H
WXXxXX A572
3M TYPE III
SBM-650

SB SIGNS

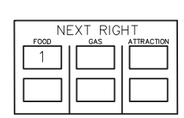

10'Hx19'W
FUTURE 12'H
WXXxXX A572
3M TYPE III
SBM-650

TO BE CONSTRUCTED IN A FUTURE PROJECT 100

33
PA-33
TATAMY

DAWOOD ENGINEERING, INC.
4250 CRUMS MILL ROAD, HARRISBURG, PA 17112

\\HBG-NASUNI\DATA\PROJECTS\2015JOBS\215076-01\HW\PSE\AS-BUILT DRAWINGS\PENNDOT DISTRICT 05\NORTHAMPTON - 48\10-XX SHTXX-33 EXIT TATAMY PLAN
November/12/2020 6:24 AM