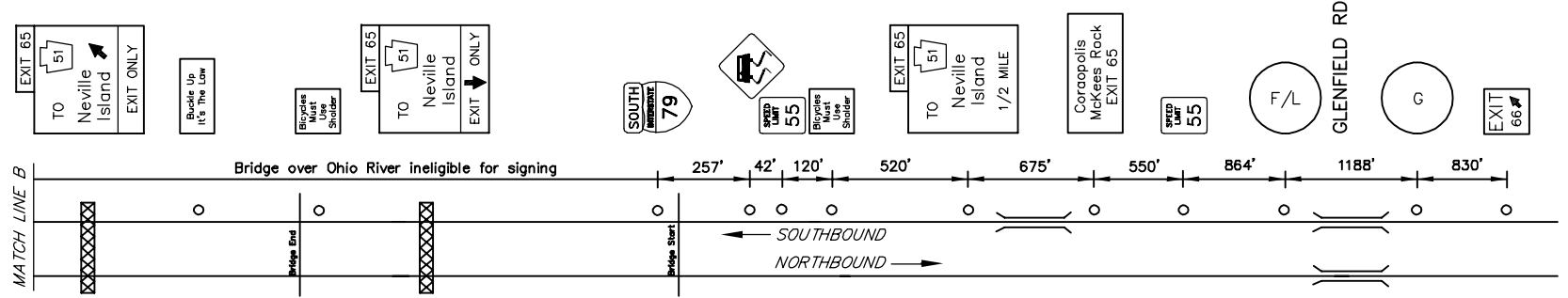


DISTRICT	COUNTY	ROUTE	PROJECT	SHEET
11-0	ALLEGHENY	I-79		
NEVILLE TOWNSHIP REVISIONS				

TABULATION OF QUANTITIES		
ITEM	UNIT	QUANTITY
POST MOUNTED SIGNS, TYPE A, LOGO	SQ.FT.	
POST MOUNTED SIGNS, TYPE B, LOGO	SQ.FT.	
BREAKAWAY SYSTEMS	EACH	
* STEEL W BEAM BREAKAWAY POSTS	LBS.	
LOGO SIGN MOUNTING	EACH	
REMOVAL OF POST MOUNTED MOTORIST SERVICE SIGNS, TYPES A & E	EACH	
BREAKAWAY SYSTEM SUPPLIED BY TRUST	EACH	

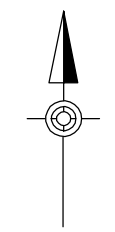
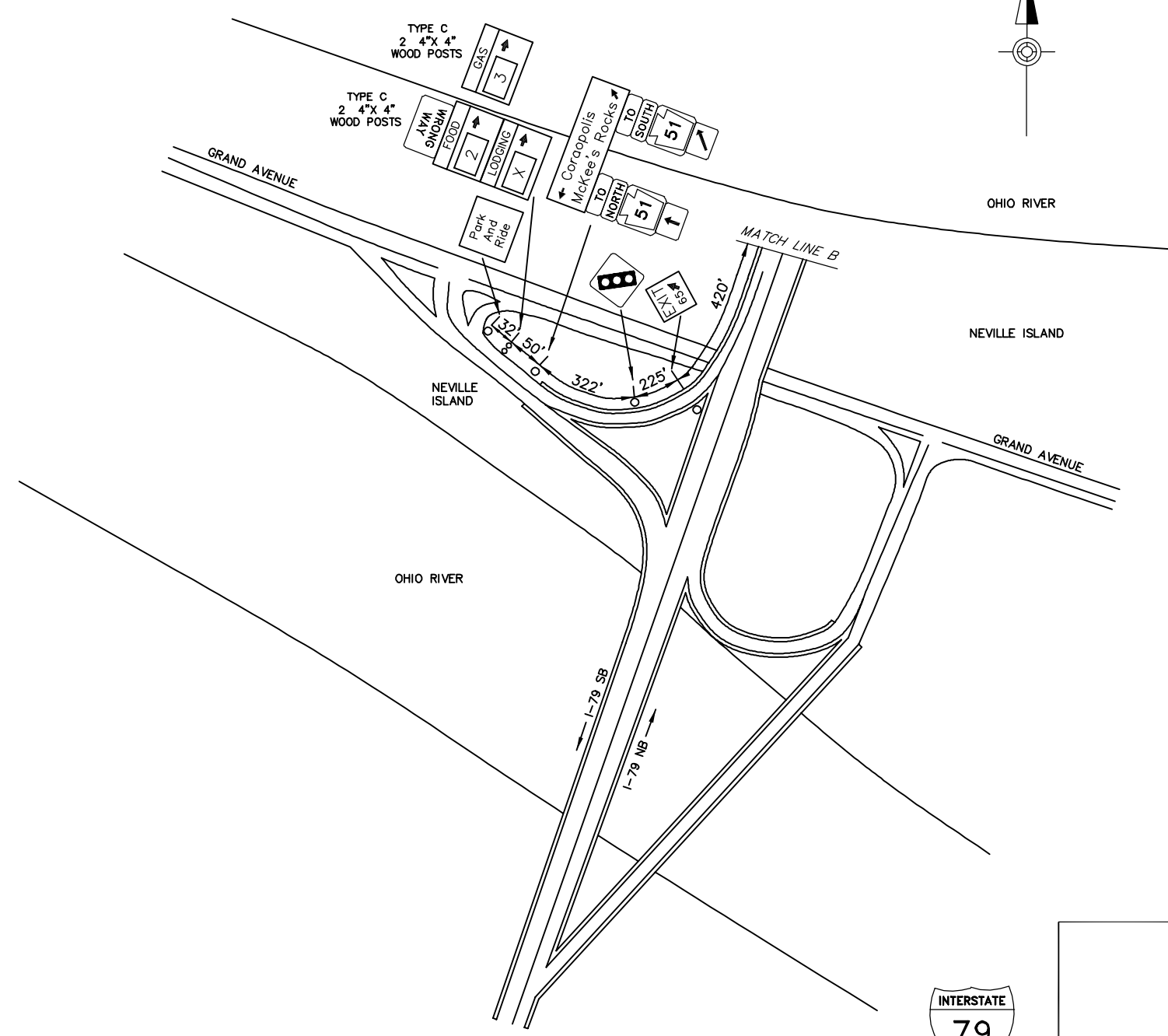
SYMBOLS	
○	Existing Sign to Remain
△	Existing Sign to be Removed
◻	Existing Sign Reset as Shown
●	NEW SIGN
×	FUTURE SIGN
∅	Existing Utility Pole



NB NOT ELIGIBLE - INSUFFICIENT SPACE

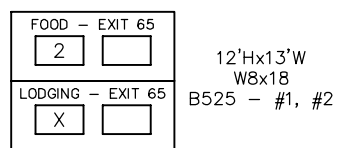
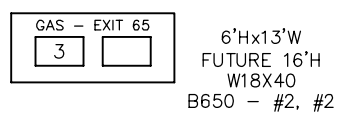
MAINLINE SCHEMATIC
NOT TO SCALE

* APPROXIMATE QUANTITY FOR INFORMATION ONLY



EXIT 65 SPECIFIC INFORMATION PANEL			
LEGEND	DIRECTION	BUSINESS	LOGO NO.
GAS	SB	SPEEDWAY (24 HRS/DIESEL)	3
FOOD	SB	KINGS HOMETOWN GRILLE	2
LODGING	SB		

SB SIGNS



SCHEMATIC PLAN
NOT TO SCALE



D:\BIDD\2025\BIDD\11\HW\VF\AS-BUILD\DRAWINGS\PERMITS\DISTRICT 11\ALLEGHENY - 02-UP-XX-SHFTX-179-EXIT 65 PLAN JAN04/2025 02:29 PM