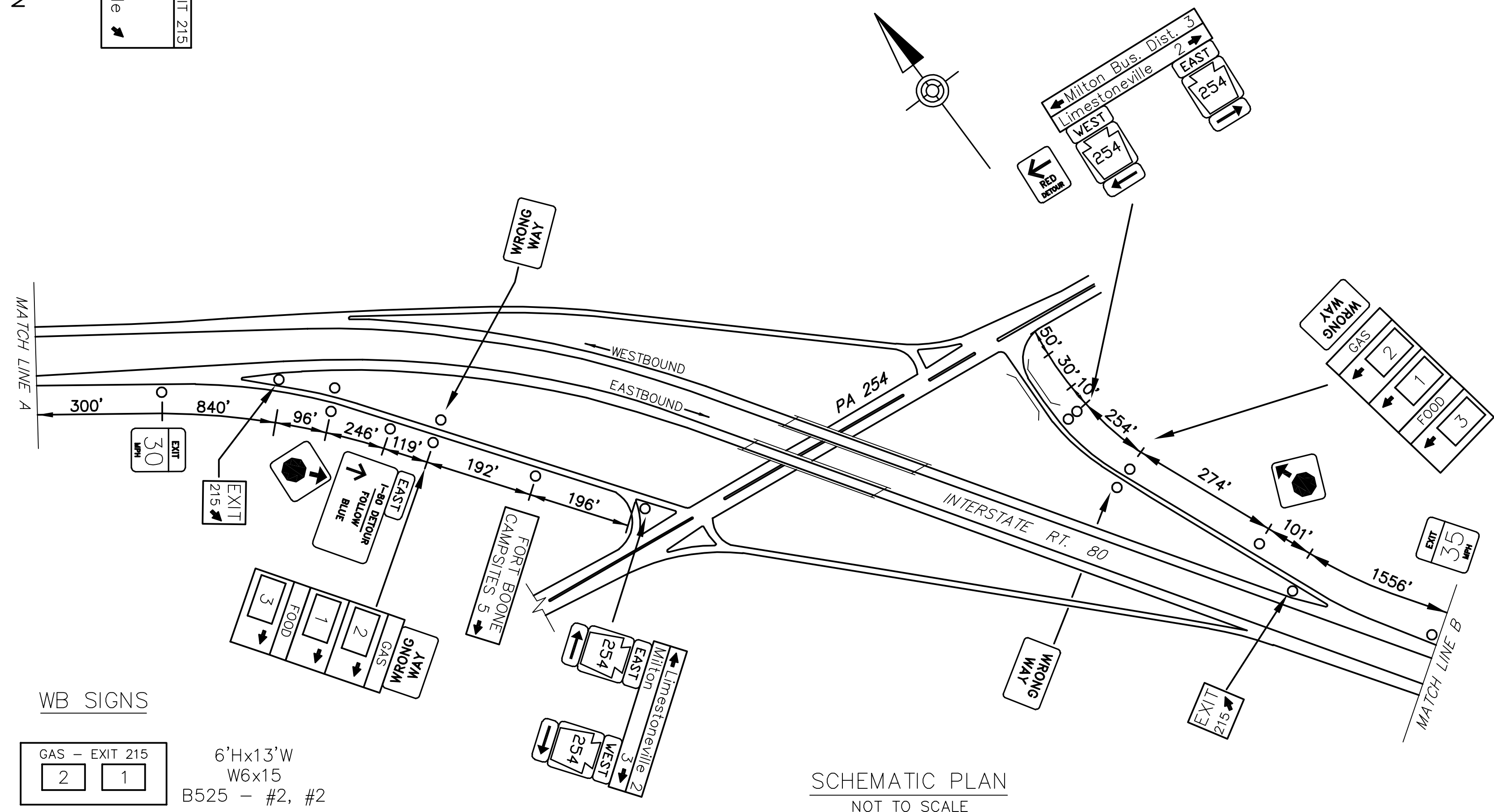
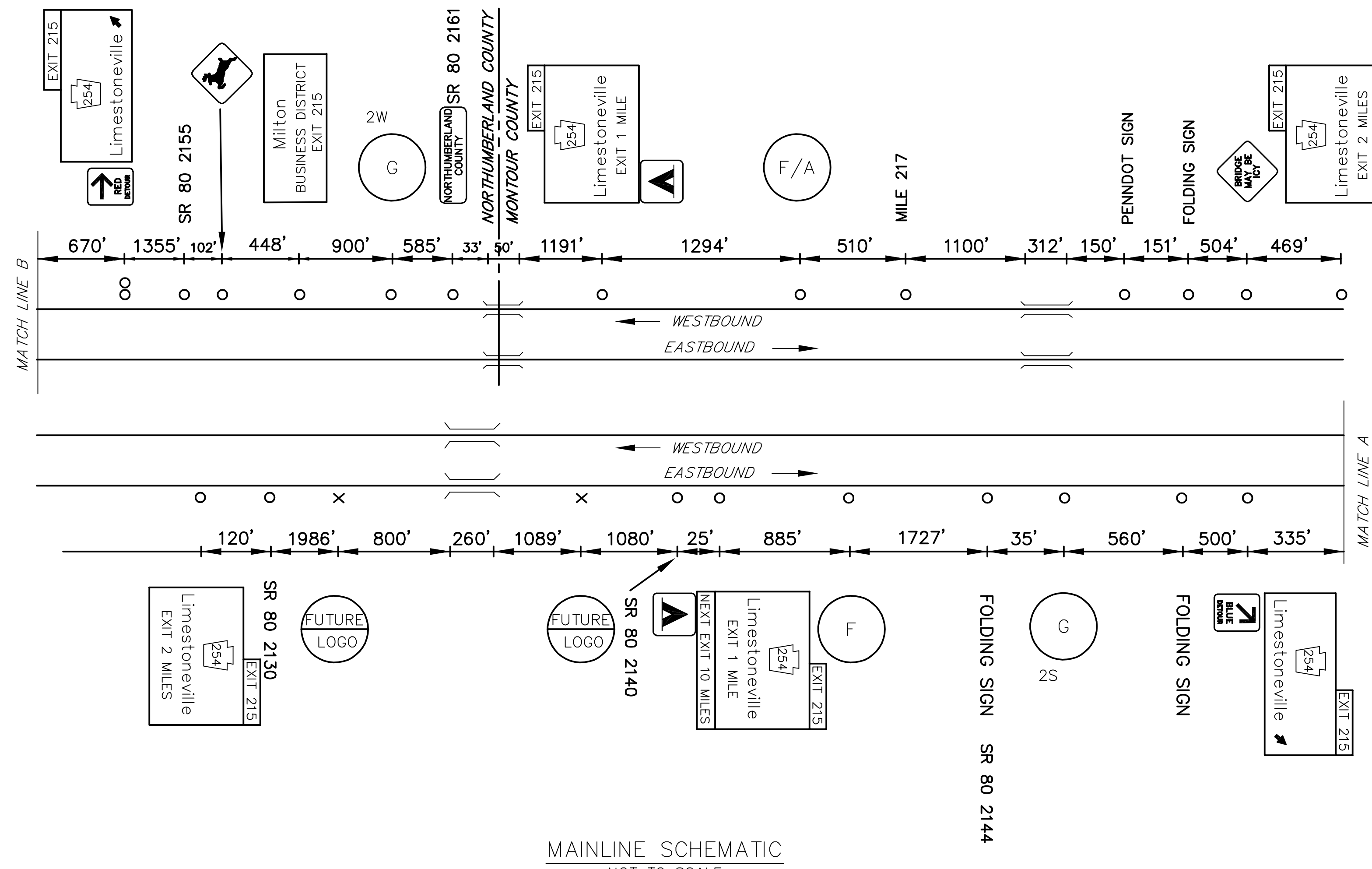


DISTRICT	COUNTY	ROUTE	PROJECT	SHEET
3-0	NORTHUMBERLAND	I-80		
TURBOT & EAST CHILLISQUAKE TOWNSHIP				
3-0	MONTOUR	I-80		
LIBERTY TOWNSHIP				
REVISIONS				

SYMBOLS	
○	Existing Sign to Remain
△	Existing Sign to be Removed
□	Existing Sign Reset as Shown
●	NEW SIGN
×	FUTURE SIGN
⊗	Existing Utility Pole

TABULATION OF QUANTITIES		
ITEM	UNIT	QUANTITY
POST MOUNTED SIGNS, TYPE A, LOGO	SQ.FT.	--
POST MOUNTED SIGNS, TYPE B, LOGO	SQ.FT.	--
POST MOUNTED SIGNS, TYPE C, LOGO	SQ.FT.	--
BREAKAWAY SYSTEMS	EACH	--
* STEEL S OR W BEAM POSTS	LBS.	--
LOGO SIGN MOUNTING	EACH	--
EXTRUDED PANEL REPLACEMENT	SQ.FT.	--
REMOVAL OF POST MOUNTED MOTORIST SERVICE SIGNS, TYPES B, C & F	L.S.	--

\* APPROXIMATE QUANTITY FOR INFORMATION ONLY

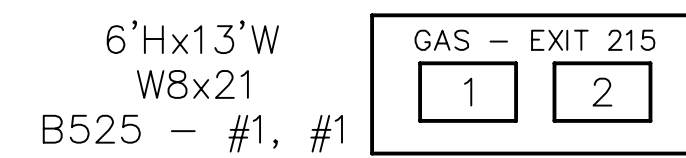


**LEGEND**

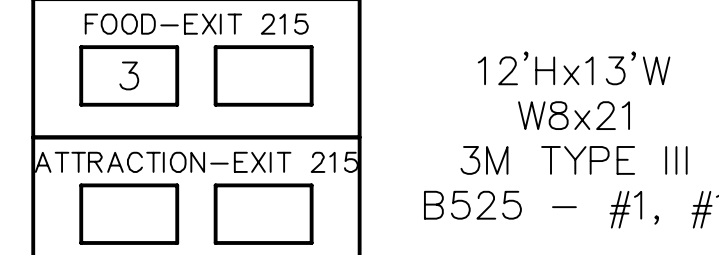
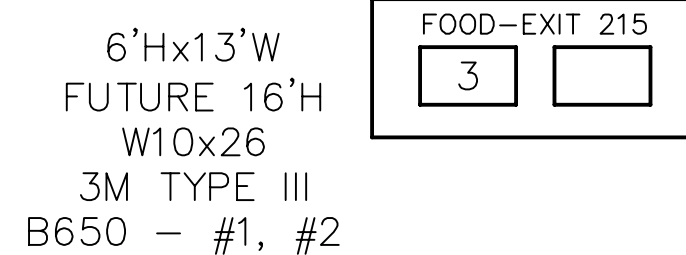
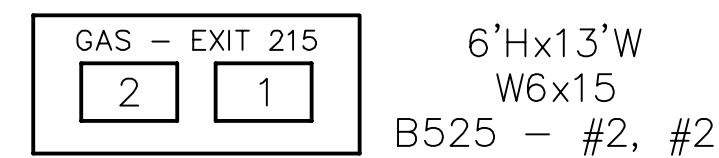
2S/2W - GUIDE RAIL

EXIT 215 SPECIFIC INFORMATION PANEL			
LEGEND	DIRECTION	BUSINESS	LOGO NO.
GAS	EB/WB	MILTON TRUCK PLAZA	2
		EXXON (DIESEL)	1
FOOD	EB/WB	SUBWAY	3
ATTRACTION	WB		

**EB SIGNS**



**WB SIGNS**



D:\BASE FILES\2015\15-000\15-000-001\DRAWINGS\PENNDOT - DISTRICT 03\NORTHUMBERLAND - 4910-KK-SHT XX-188-EX 215 PLAN JANUARY 2015