

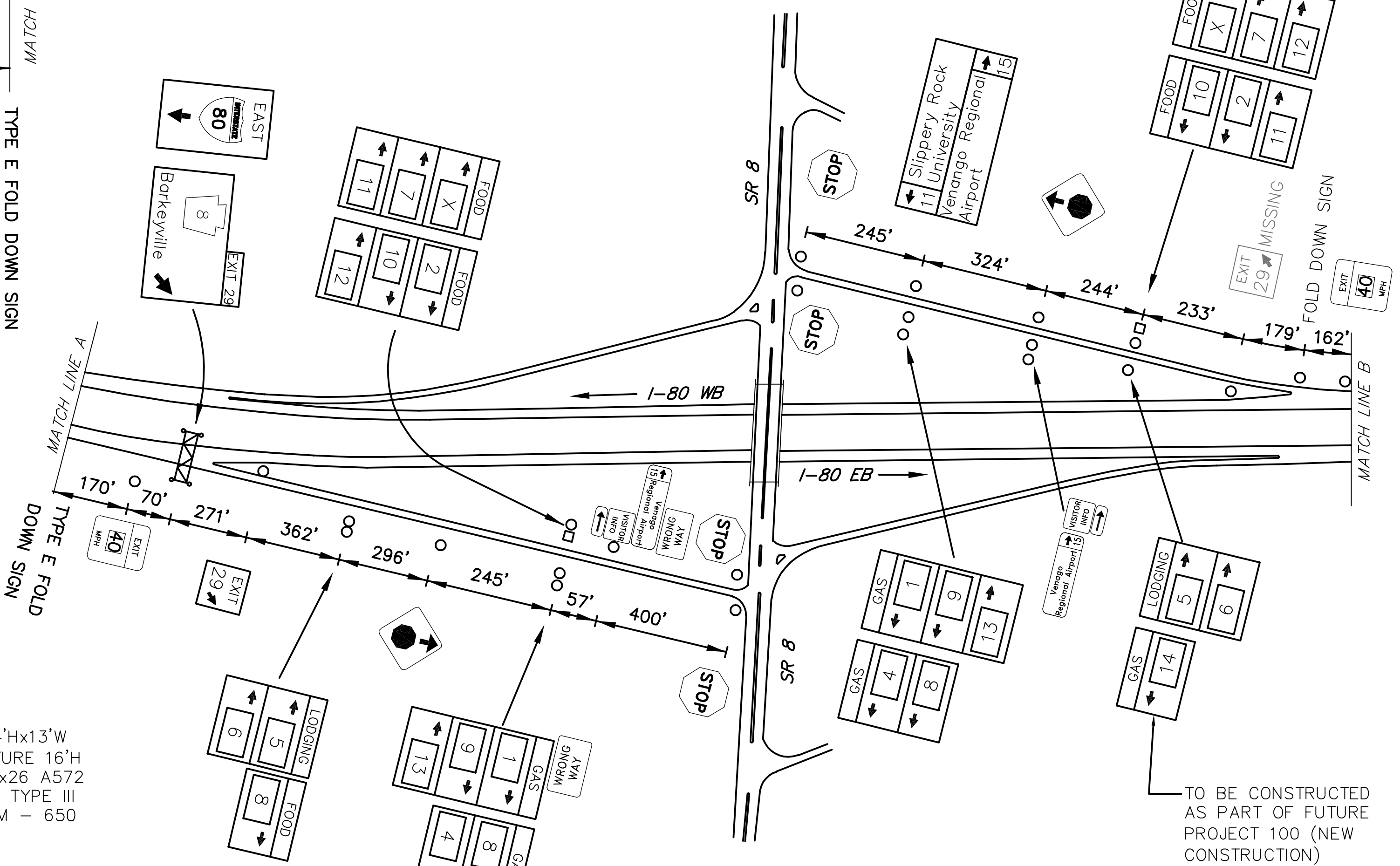
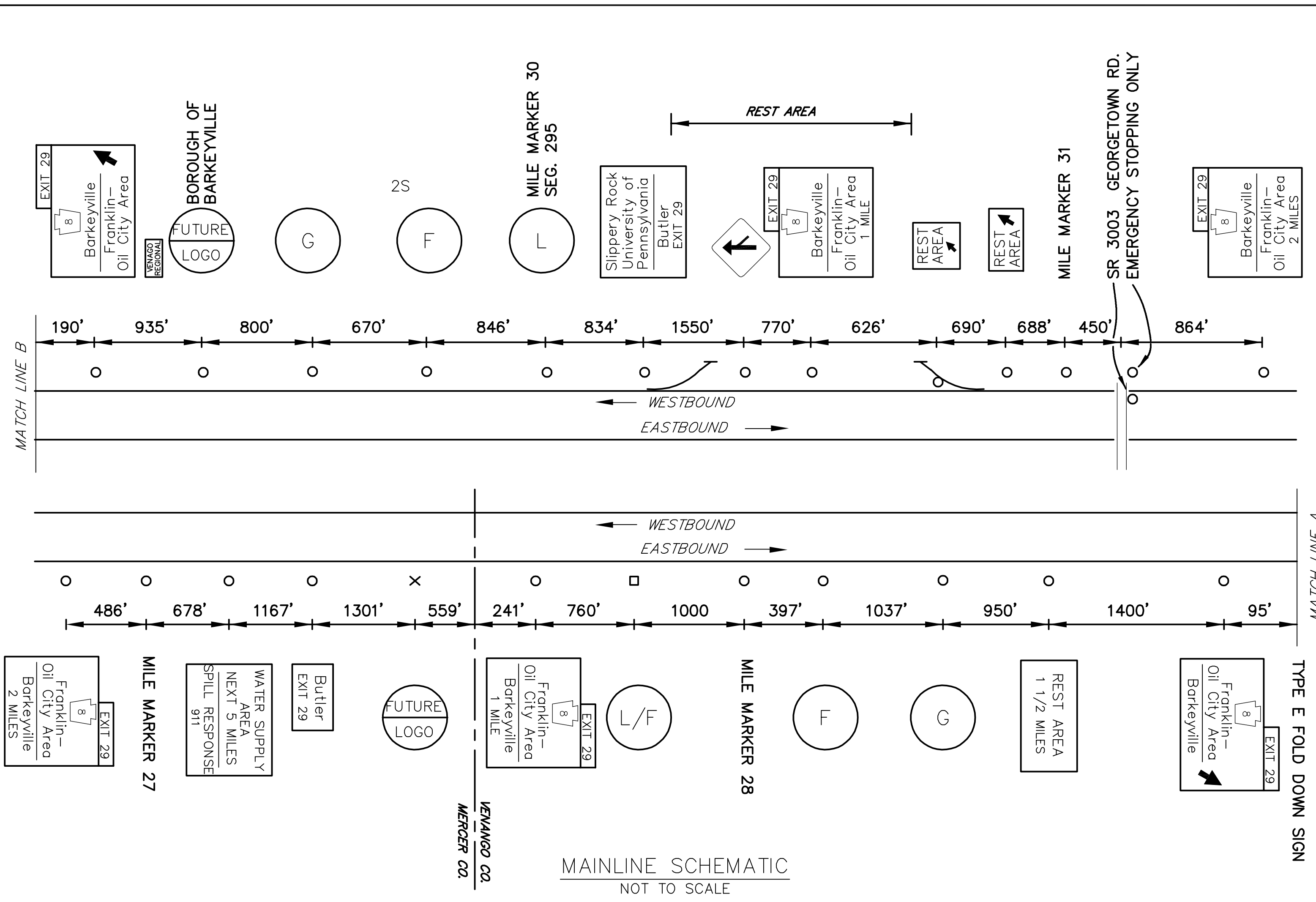
DISTRICT	COUNTY	ROUTE	PROJECT	SHEET
1-0	VENANGO	I-80		
IRWIN TOWNSHIP AND BARKEYVILLE BOROUGH				
REVISIONS				

TABULATION OF QUANTITIES		
ITEM	UNIT	QUANTITY
POST MOUNTED SIGNS, TYPE A, LOGO	SQ.FT.	-
POST MOUNTED SIGNS, TYPE B, LOGO	SQ.FT.	-
POST MOUNTED SIGNS, TYPE C, LOGO	SQ.FT.	-
BREAKAWAY SYSTEMS	EACH	-
* STEEL S OR W BEAM POSTS	LBS.	-
RESET POST MOUNTED SIGNS, TYPE B, LOGO, MODIFIED	EACH	-
RESET POST MOUNTED SIGNS, TYPE C, LOGO, MODIFIED	EACH	-
LOGO SIGN MOUNTING	EACH	-

* APPROXIMATE QUANTITY FOR INFORMATION ONLY

SYMBOLS

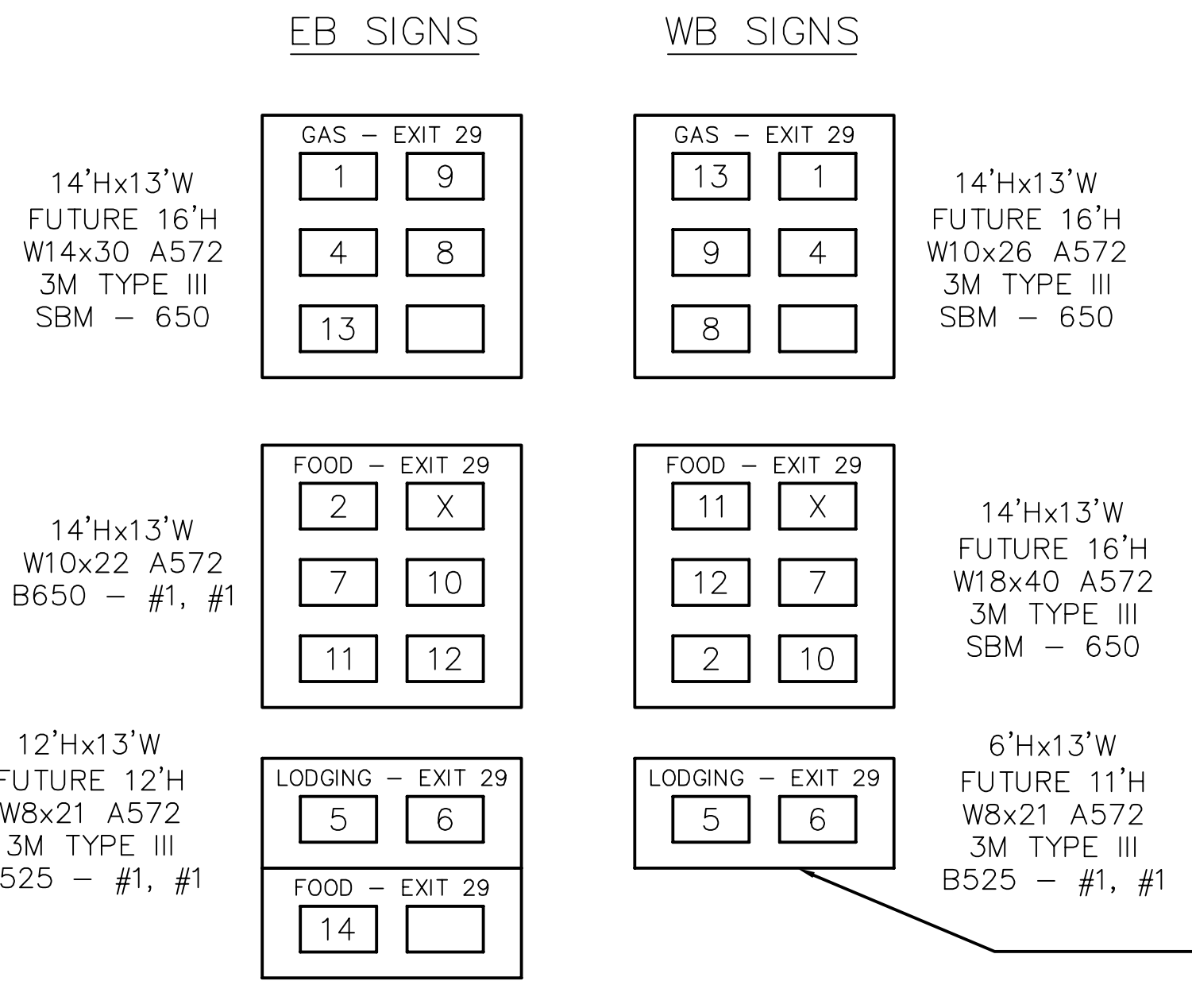
- Existing Sign to Remain
- △ Existing Sign to be Removed
- Existing Sign Reset as Shown
- NEW SIGN
- × FUTURE SIGN
- Ø Existing Utility Pole



LEGEND

2S - GUIDE RAIL

EXIT 29 SPECIFIC INFORMATION PANEL			
LEGEND	DIRECTION	BUSINESS	LOGO NO.
GAS	EB/WB	BP (24 HOURS)	1
		HEATH (CNG/DIESEL)	4
		KWIK FILL (DIESEL)	8
		TA (DIESEL)	9
		SPEEDWAY	13
FOOD	EB/WB	COUNTRY PRIDE (24 HOURS)	2
		ARBY'S	7
		KWIK FILL TRAVEL PLAZA RESTAURANT	10
		SPEEDY CAFE	11
		BURGER KING	12
		SUBWAY	14
LODGING	EB/WB	QUALITY INN	5
		MOTEL 6	6



TO BE RECONSTRUCTED AS PART OF FUTURE PROJECT 100 (NEW CONSTRUCTION) (TYP.)

INTERSTATE 80
PA RT. 8 / BARKEYVILLE
EXIT 29

D:\BASE FILES\DESIGN\11\11\VENANGO\BUIL1\DRAWINGS\VENANDT DISTRICT 01\VENANGO - 6010-KX-SHOW-BLD-EXIT 29 PLAN JANUARY 22, 2008 10:31 AM