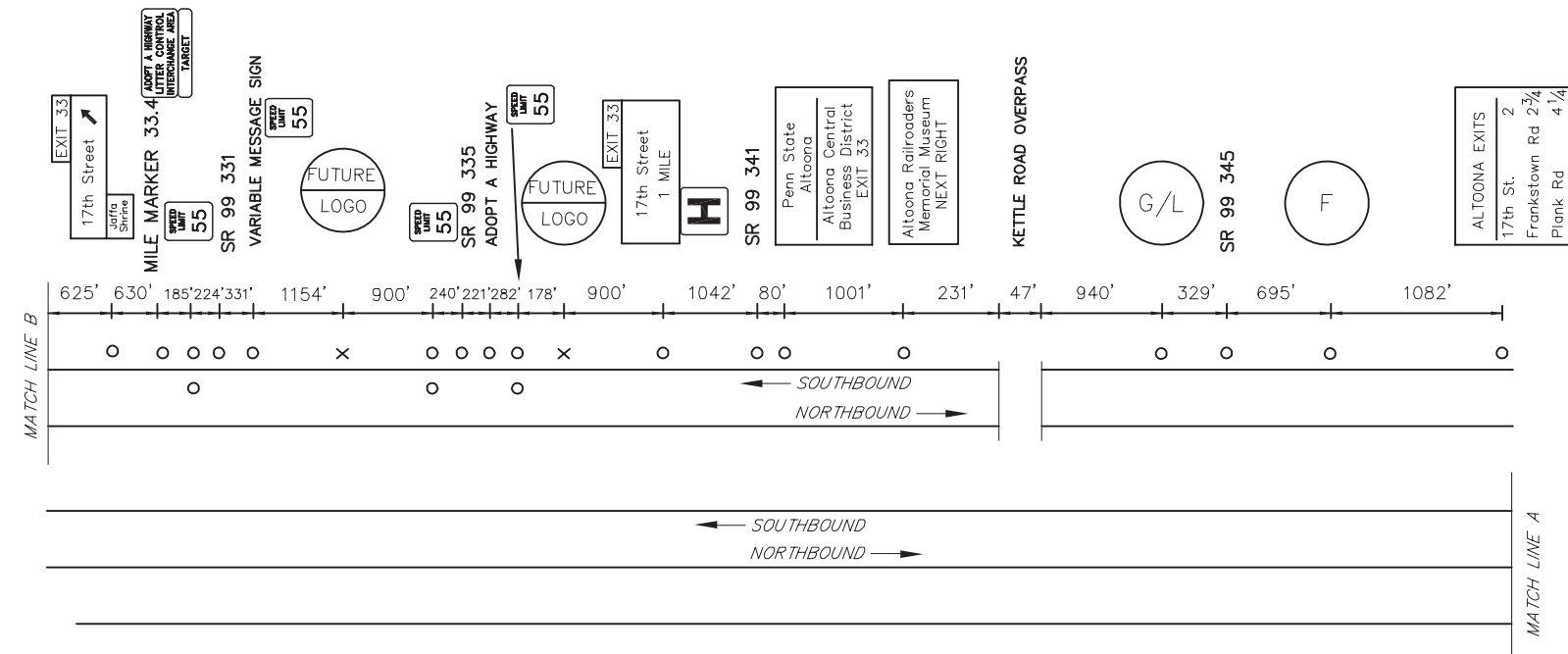


DISTRICT	COUNTY	ROUTE	PROJECT	SHEET
9-0	BLAIR	I-99		
LOGAN TOWNSHIP AND CITY OF ALTOONA				
REVISIONS				

TABULATION OF QUANTITIES		
ITEM	UNIT	QUANTITY
POST MOUNTED SIGNS, TYPE A, LOGO	SQ.FT.	--
POST MOUNTED SIGNS, TYPE B, LOGO	SQ.FT.	--
POST MOUNTED SIGNS, TYPE C, LOGO	SQ.FT.	--
BREAKAWAY SYSTEMS	EACH	--
* STEEL S OR W BEAM POSTS	LBS.	--
LOGO SIGN MOUNTING	EACH	--
EXTRUDED PANEL REPLACEMENT	SQ.FT.	--
REMOVAL OF POST MOUNTED MOTORIST SERVICE SIGNS, TYPES B, C & F	L.S.	--

* APPROXIMATE QUANTITY FOR INFORMATION ONLY

SYMBOLS	
○	Existing Sign to Remain
△	Existing Sign to be Removed
□	Existing Sign Reset as Shown
●	NEW SIGN
×	FUTURE SIGN
⊙	Existing Utility Pole



NB NOT ELIGIBLE - INSUFFICIENT SPACE

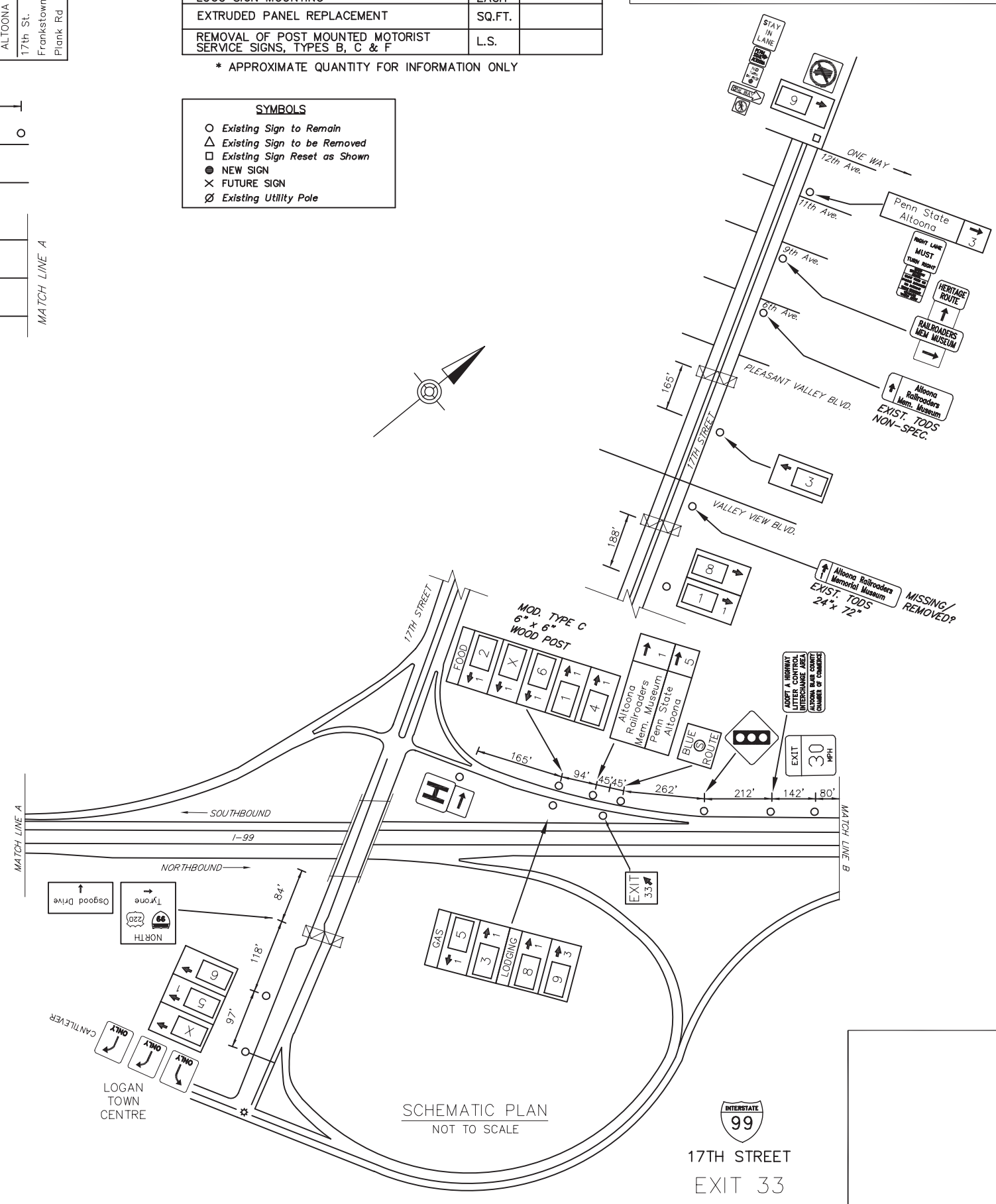
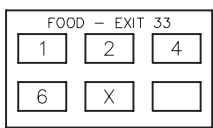
MAINLINE SCHEMATIC
NOT TO SCALE

EXIT 33 SPECIFIC INFORMATION PANEL			
LEGEND	DIRECTION	BUSINESS	LOGO NO.
GAS	SB	SHEETZ (DIESEL)	3
		GETGO	5
FOOD	SB	HOSS'S FAMILY STEAK & SEA	1
		PANERA BREAD	2
		SHEETZ	4
		DQ GRILL & CHILL	6
LODGING	SB	MICROTEL	8
		WINGATE BY WYNDHAM	9

12'Hx13'W
FUTURE 14'H
W8x21 A572
3M TYPE III
B525 - #1, #?

10'Hx19'W
12' TOP SECTION
W12x26 A572
3M TYPE III
B650 - #2, #2

SB SIGNS



SCHEMATIC PLAN
NOT TO SCALE

INTERSTATE
99
17TH STREET
EXIT 33